

Document Path: K:\CLAIMMAP\QCS8\_12\ Determination\_Aug2015\MXD\QCS8\_12\_Birriah\_Determination\_MAPBOOK.mxd

<p><b>LEGEND</b></p> <ul style="list-style-type: none"> <li><span style="display: inline-block; width: 15px; height: 10px; background-color: #4F81BD; border: 1px solid black; margin-right: 5px;"></span> Schedule 1, Part 1 - Exclusive areas</li> <li><span style="display: inline-block; width: 15px; height: 10px; background-color: #ADD8E6; border: 1px solid black; margin-right: 5px;"></span> Schedule 1, Part 2 - Non-exclusive areas</li> <li><span style="display: inline-block; width: 15px; height: 10px; border: 2px solid black; margin-right: 5px;"></span> Schedule 1, Part 3 - External boundary</li> <li><span style="display: inline-block; width: 15px; height: 10px; border: 1px solid gray; margin-right: 5px;"></span> Roads (not within the Determination Area)</li> <li><span style="display: inline-block; width: 15px; height: 10px; border: 1px solid pink; margin-right: 5px;"></span> Local Government Area boundaries</li> </ul>	<p><b>NATIVE TITLE DETERMINATION</b></p> <p><b>QUD6244/1998 Birriah People (QC1998/12) - Sheet 38 of 75</b></p> <p><small>Map Projection: GDA 1984 MGA Zone 55</small></p> <p><small>Compilation: Land Tenure Information obtained from the Digital Cadastre Data Base (Aug 2015), Department of Natural Resources &amp; Mines, Brisbane. The Land Registry in the Department of Natural Resources &amp; Mines should be consulted for verification of tenures.</small></p> <p><small>Feature names shown on this map have been obtained from available information. It is possible that errors and omissions may exist. While every care is taken to ensure the accuracy of this data, the Department of Natural Resources &amp; Mines, and/or contributors to this publication, makes no representation or warranty about its accuracy, reliability, completeness or suitability for any particular purpose and disclaims all responsibility and all liability (including without limitation, liability in negligence for all injuries, expenses, losses, damages (including indirect or consequential damage) and costs which might be incurred as a result of the data being inaccurate or incomplete in any way or for any reason.</small></p> <p><small>Copyright protects this publication. Except for purposes permitted by the Copyright Act 1968, reproduction by any means (photocopying, electronic, mechanical, recording or otherwise) is prohibited without the prior written permission of the Department of Natural Resources &amp; Mines.</small></p> <p><small>All enquiries: The Manager, Client Mapping Services, Department of Natural Resources and Mines, GPO Box 2454, Brisbane, QLD 4001</small></p>	<div style="text-align: center;">   <p>1:22,000</p>   <p>METRES</p> </div> <div style="text-align: center;"> <p><b>SHEET KEY</b></p> </div>
--	--	---



**LEGEND**

Schedule 1, Part 1 - Exclusive areas

Schedule 1, Part 2 - Non-exclusive areas

Schedule 1, Part 3 - External boundary

Roads (not within the Determination Area)

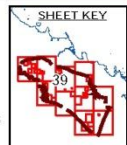
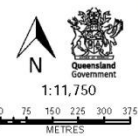
Local Government Area boundaries

**NATIVE TITLE DETERMINATION**  
**QUD6244/1998 Birriah People (QCI1998/12) - Sheet 39 of 75**

Map Projection: GDA 1984 MGA Zone 55  
 Completion : Land Tenure Information obtained from the Digital Cadastre Data Base (Aug 2015), Department of Natural Resources & Mines, Brisbane. The Land Registry in the Department of Natural Resources & Mines should be consulted for verification of tenures.

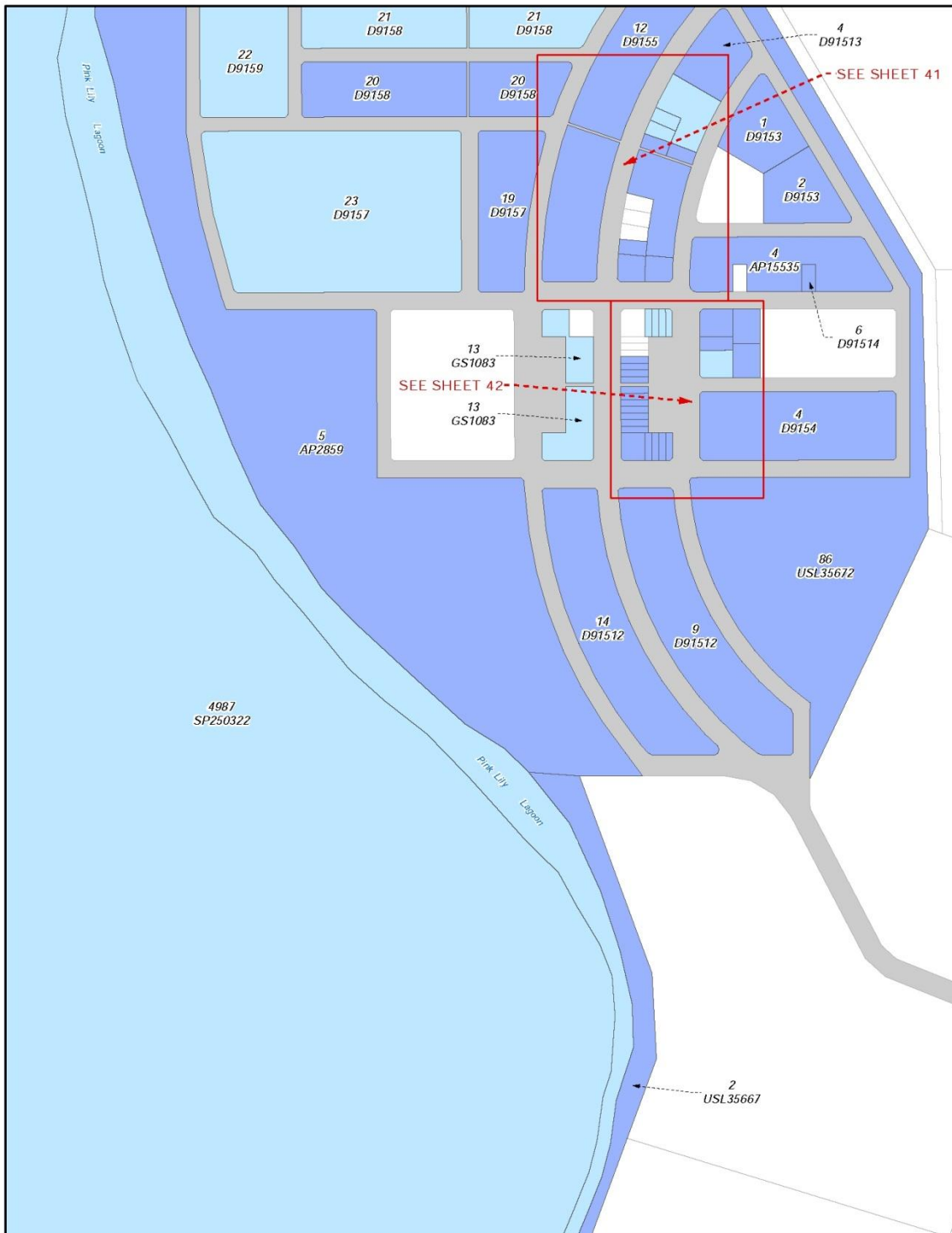
Feature names shown on this map have been obtained from available information. It is possible that errors and omissions may exist. While every care is taken to ensure the accuracy of this data, the Department of Natural Resources & Mines, and/or contractor to this publication, makes no representation or warranty about its accuracy, reliability, completeness or suitability for any particular purpose and disclaims all responsibility and all liability (including without limitation, liability in negligence for all injuries, expenses, losses, damages (including indirect or consequential damage) and costs which might be incurred as a result of the data being inaccurate or incomplete in any way or for any reason.

Copyright protects this publication. Except for purposes permitted by the Copyright Act 1968, reproduction by any means (photocopying, electronic, mechanical, recording or otherwise) is prohibited without the prior written permission of the Department of Natural Resources & Mines.  
 All enquiries: The Manager, Client Mapping Services, Department of Natural Resources and Mines, GPO Box 2454, Brisbane, QLD 4001



Produced by the Department of Natural Resources and Mines.  
 © The State Of Queensland (Department of Natural Resources and Mines) February 2016.

Document Path: K:\L\AT\MAP\QCD38\_72\Determination\_Aug2015\MMXD\QCD38\_72\_Birriah\_Determination\_MAPBOOK.mxd




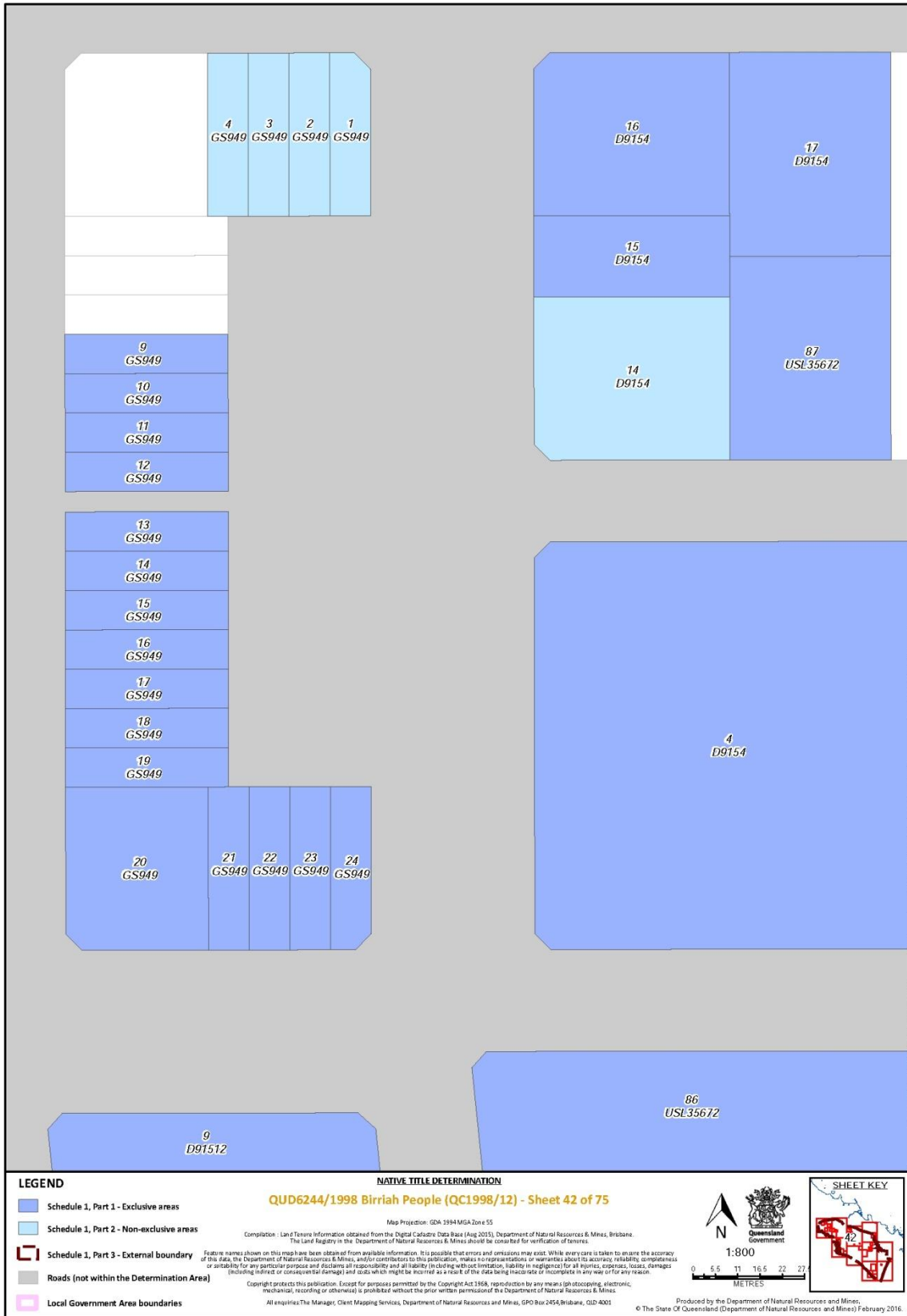
Document Path: K:\C:\ATM\MAP\QCD98\_12\ Determination\_Aug2015\MMXD\QCD98\_12\_Birriah\_Determination\_MAPBOOK.mxd

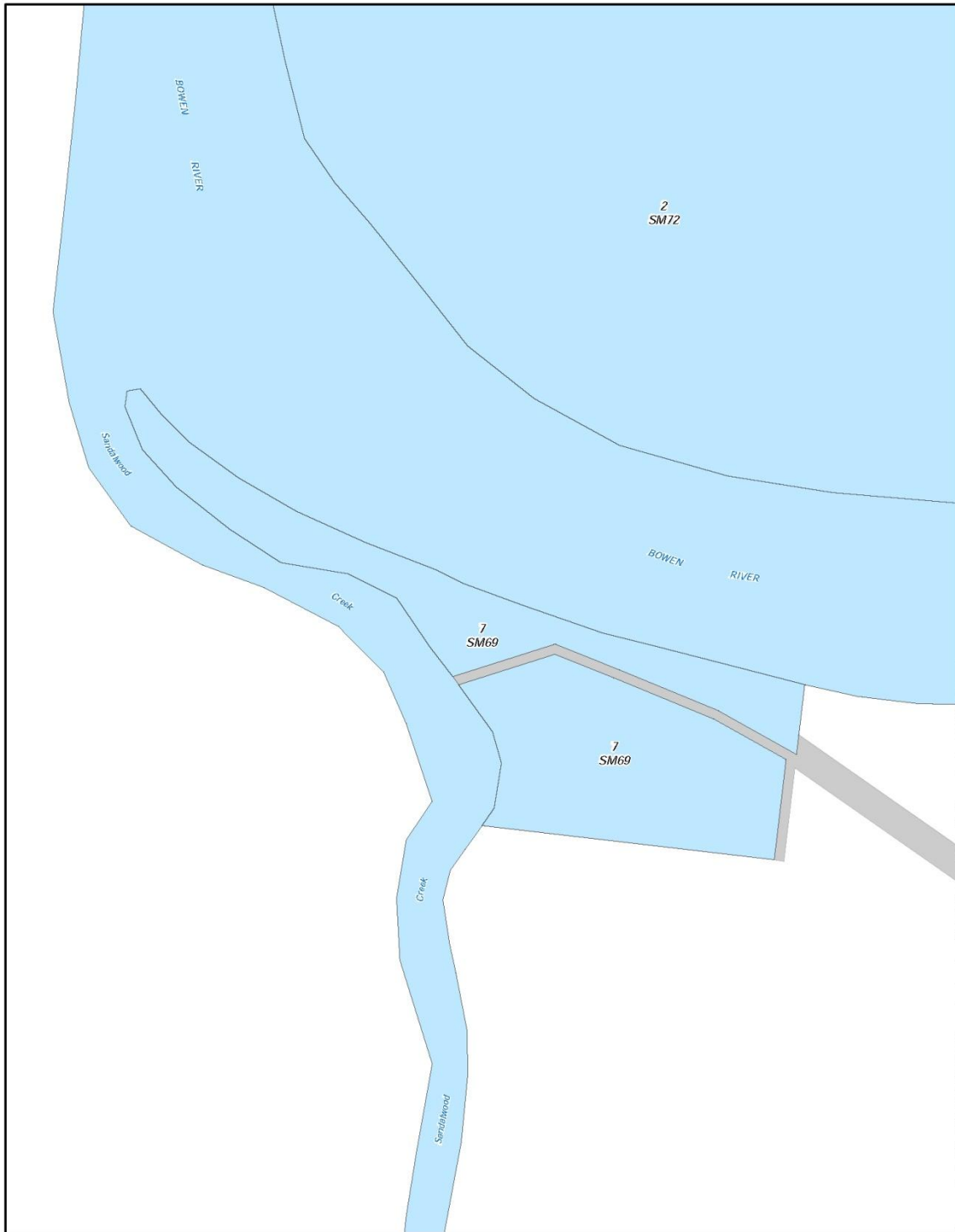
<p><b>LEGEND</b></p> <ul style="list-style-type: none"> <li><span style="display: inline-block; width: 15px; height: 10px; background-color: #ADD8E6; border: 1px solid black; margin-right: 5px;"></span> Schedule 1, Part 1 - Exclusive areas</li> <li><span style="display: inline-block; width: 15px; height: 10px; background-color: #ADD8E6; border: 1px solid black; margin-right: 5px;"></span> Schedule 1, Part 2 - Non-exclusive areas</li> <li><span style="display: inline-block; width: 15px; height: 10px; border: 2px dashed red; margin-right: 5px;"></span> Schedule 1, Part 3 - External boundary</li> <li><span style="display: inline-block; width: 15px; height: 10px; background-color: #A9A9A9; border: 1px solid black; margin-right: 5px;"></span> Roads (not within the Determination Area)</li> <li><span style="display: inline-block; width: 15px; height: 10px; border: 1px solid pink; margin-right: 5px;"></span> Local Government Area boundaries</li> </ul>	<p><b>NATIVE TITLE DETERMINATION</b></p> <p><b>QUD6244/1998 Birriah People (QC1998/12) - Sheet 40 of 75</b></p> <p><small>Map Projection: GDA 1984 MGA Zone 55                  Completion : Land Tenure Information obtained from the Digital Cadastre Data Base (Aug 2015), Department of Natural Resources &amp; Mines, Brisbane.                  The Land Registry in the Department of Natural Resources &amp; Mines should be consulted for verification of tenures.</small></p> <p><small>Feature names shown on this map have been obtained from available information. It is possible that errors and omissions may exist. While every care is taken to ensure the accuracy of this data, the Department of Natural Resources &amp; Mines, and/or contractors to this publication, make no representation or warranty about its accuracy, reliability, completeness or suitability for any particular purpose and disclaims all responsibility and all liability (including without limitation, liability in negligence) for all injuries, expenses, losses, damages (including indirect or consequential damage) and costs which might be incurred as a result of the data being incorrect or incomplete in any way or for any reason.</small></p> <p><small>Copyright protects this publication. Except for purposes permitted by the Copyright Act 1968, reproduction by any means (photocopying, electronic, mechanical, recording or otherwise) is prohibited without the prior written permission of the Department of Natural Resources &amp; Mines.                  All enquiries: The Manager, Client Mapping Services, Department of Natural Resources and Mines, GPO Box 2454, Brisbane, QLD 4001</small></p>		<p><b>SHEET KEY</b></p>
Produced by the Department of Natural Resources and Mines. © The State Of Queensland (Department of Natural Resources and Mines) February 2016.			





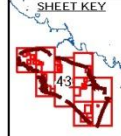
Document Path: K:\C:\LAIM\MAP\QCS8\_12\ Determination\_Aug2015\MMXD\QCS8\_12\_Birriah\_Determination\_MAPBOOK.mxd

<p><b>LEGEND</b></p> <ul style="list-style-type: none"> <li><span style="display: inline-block; width: 15px; height: 10px; background-color: #4a86e8; border: 1px solid black; margin-right: 5px;"></span> Schedule 1, Part 1 - Exclusive areas</li> <li><span style="display: inline-block; width: 15px; height: 10px; background-color: #add8e6; border: 1px solid black; margin-right: 5px;"></span> Schedule 1, Part 2 - Non-exclusive areas</li> <li><span style="display: inline-block; width: 15px; height: 10px; border: 2px solid black; margin-right: 5px;"></span> Schedule 1, Part 3 - External boundary</li> <li><span style="display: inline-block; width: 15px; height: 10px; background-color: #cccccc; border: 1px solid black; margin-right: 5px;"></span> Roads (not within the Determination Area)</li> <li><span style="display: inline-block; width: 15px; height: 10px; border: 1px solid black; margin-right: 5px;"></span> Local Government Area boundaries</li> </ul>	<p><b>NATIVE TITLE DETERMINATION</b></p> <p><b>QUD6244/1998 Birriah People (QC1998/12) - Sheet 41 of 75</b></p> <p><small>Map Projection: GDA 1984 MGA Zone 55                  Compilation: Land Tenure Information obtained from the Digital Cadastre Data Base (Aug 2015), Department of Natural Resources &amp; Mines, Brisbane.                  The Land Registry in the Department of Natural Resources &amp; Mines should be consulted for verification of tenures.</small></p> <p><small>Feature names shown on this map have been obtained from available information. It is possible that errors and omissions may exist. While every care is taken to ensure the accuracy of this data, the Department of Natural Resources &amp; Mines, and/or contributors to this publication, make no representation or warranty about its accuracy, completeness or suitability for any particular purpose and disclaims all responsibility and all liability (including without limitation, liability in negligence) for all injuries, expenses, losses, damages (including indirect or consequential damage) and costs which might be incurred as a result of the data being inaccurate or incomplete in any way or for any reason.</small></p> <p><small>Copyright protects this publication. Except for purposes permitted by the Copyright Act 1968, reproduction by any means (photocopying, electronic, mechanical, recording or otherwise) is prohibited without the prior written permission of the Department of Natural Resources &amp; Mines.                  All enquiries: The Manager, Client Mapping Services, Department of Natural Resources and Mines, GPO Box 2454, Brisbane, QLD 4001</small></p>	<p><b>SHEET KEY</b></p>  <p>0 6.5 13 19.5 26 32.5 METRES</p> <p>1:1,000</p> <p>Queensland Government</p> <p><small>Produced by the Department of Natural Resources and Mines.                  © The State Of Queensland (Department of Natural Resources and Mines) February 2016.</small></p>
---	--	--

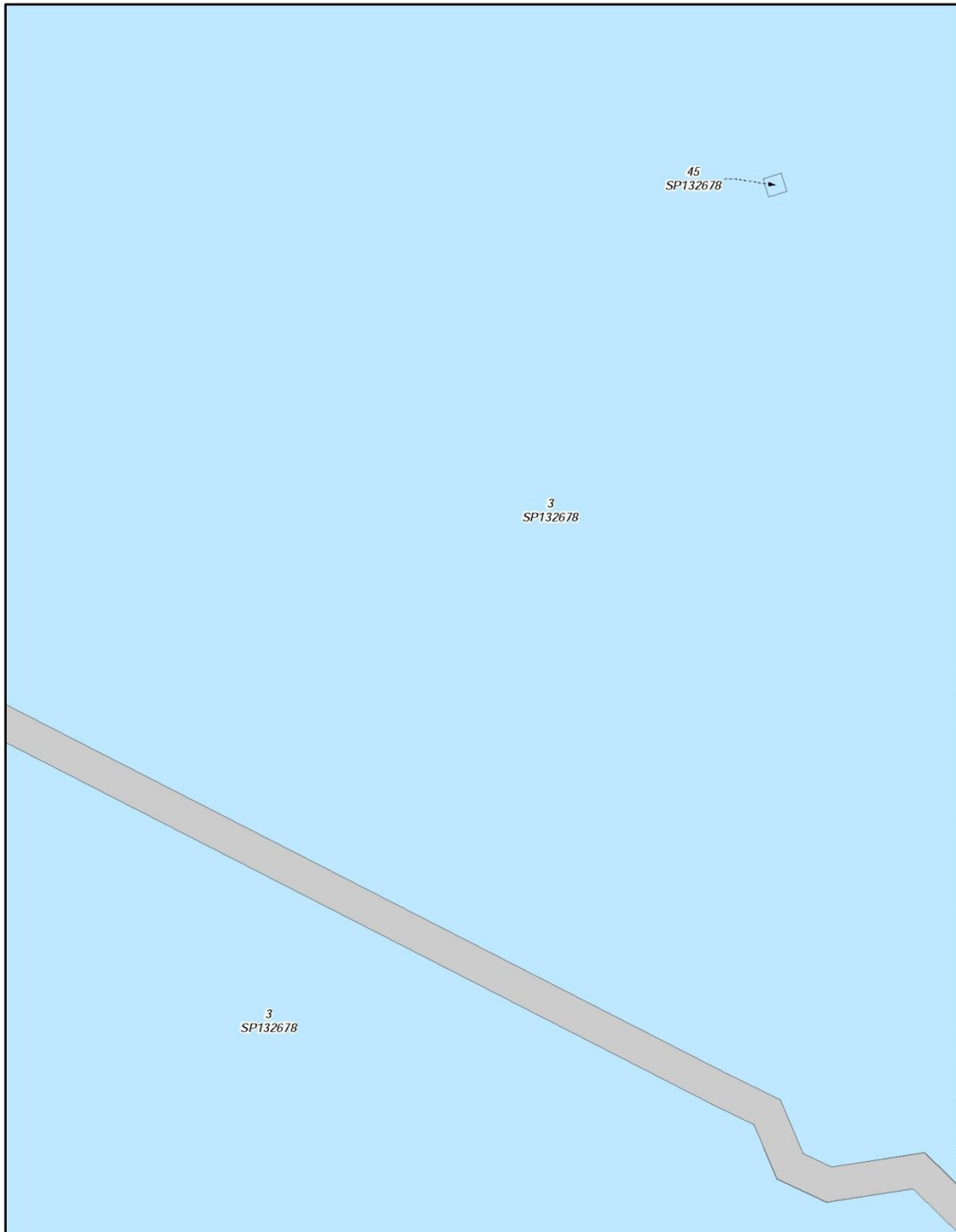




Document Path: K:\L1\MMAP\QCS8\_12\ Determination\_Aug2015\MMXD\QCS8\_12\_Birriah\_Determination\_MAPBOOK.mxd

<p><b>LEGEND</b></p> <ul style="list-style-type: none"> <li><span style="display: inline-block; width: 15px; height: 10px; background-color: #ADD8E6; border: 1px solid black; margin-right: 5px;"></span> Schedule 1, Part 1 - Exclusive areas</li> <li><span style="display: inline-block; width: 15px; height: 10px; background-color: #ADD8E6; border: 1px solid black; margin-right: 5px;"></span> Schedule 1, Part 2 - Non-exclusive areas</li> <li><span style="display: inline-block; width: 15px; height: 10px; border: 2px solid black; margin-right: 5px;"></span> Schedule 1, Part 3 - External boundary</li> <li><span style="display: inline-block; width: 15px; height: 10px; background-color: #A9A9A9; border: 1px solid black; margin-right: 5px;"></span> Roads (not within the Determination Area)</li> <li><span style="display: inline-block; width: 15px; height: 10px; border: 2px solid black; margin-right: 5px;"></span> Local Government Area boundaries</li> </ul>	<p><b>NATIVE TITLE DETERMINATION</b></p> <p><b>QUD6244/1998 Birriah People (QCI1998/12) - Sheet 43 of 75</b></p> <p><small>Map Projection: GDA 1984 MGA Zone 55                  Completion: Land Tenure Information obtained from the Digital Cadastre Data Base (Aug 2015), Department of Natural Resources &amp; Mines, Brisbane.                  The Land Registry in the Department of Natural Resources &amp; Mines should be consulted for verification of tenures.</small></p> <p><small>Feature names shown on this map have been obtained from available information. It is possible that errors and omissions may exist. While every care is taken to ensure the accuracy of this data, the Department of Natural Resources &amp; Mines, and/or contractors to this publication, makes no representation or warranty about its accuracy, reliability, completeness or suitability for any particular purpose and disclaims all responsibility and all liability (including without limitation, liability in negligence) for all injuries, expenses, losses, damages (including indirect or consequential damage) and costs which might be incurred as a result of the data being inaccurate or incomplete in any way or for any reason.</small></p> <p><small>Copyright protects this publication. Except for purposes permitted by the Copyright Act 1968, reproduction by any means (photocopying, electronic, mechanical, recording or otherwise) is prohibited without the prior written permission of the Department of Natural Resources &amp; Mines.                  All enquiries: The Manager, Client Mapping Services, Department of Natural Resources and Mines, GPO Box 2454, Brisbane, QLD 4001</small></p>	 <p><b>1:7,000</b></p> 	<p><b>SHEET KEY</b></p> 
---	---	---	---

Produced by the Department of Natural Resources and Mines.  
 © The State Of Queensland (Department of Natural Resources and Mines) February 2016.



Document Path: K:\C:\ATM\MAP\QCS8\_12\ Determination\_Aug2015\MMXD\QCS8\_12\_Birriah\_Determination\_MAPBOOK.mxd

**NATIVE TITLE DETERMINATION**

**QUD6244/1998 Birriah People (QC1998/12) - Sheet 44 of 75**

Map Projection: GDA 1984 MGA Zone 55  
 Compilation: Land Tenure Information obtained from the Digital Cadastre Data Base (Aug 2015), Department of Natural Resources & Mines, Brisbane.  
 The Land Registry in the Department of Natural Resources & Mines should be consulted for verification of tenures.

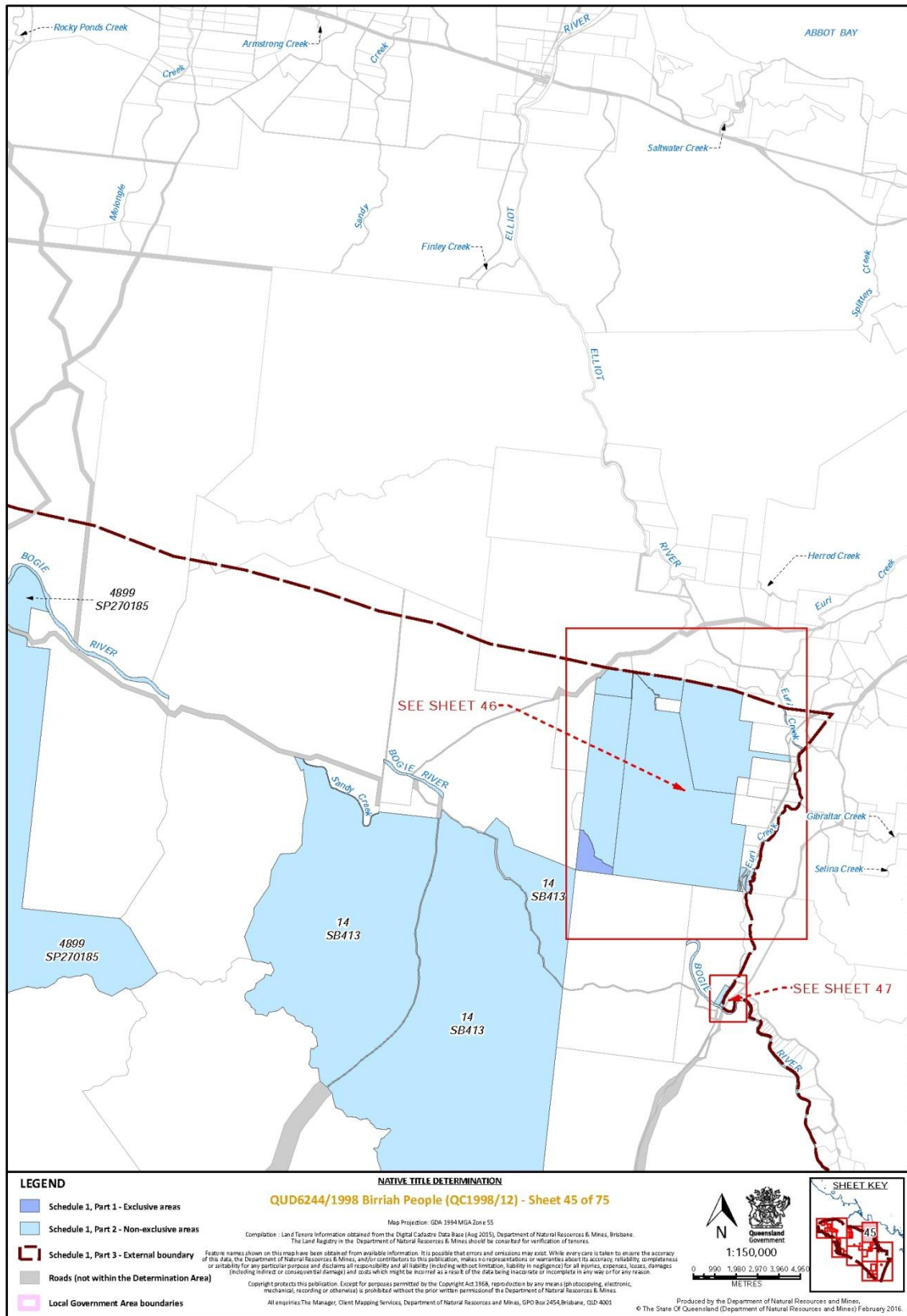
Feature names shown on this map have been obtained from available information. It is possible that errors and omissions may exist. While every care is taken to ensure the accuracy of this data, the Department of Natural Resources & Mines, and/or contractors to this publication, makes no representation or warranty about its accuracy, reliability, completeness or suitability for any particular purpose and disclaims all responsibility and all liability (including without limitation, liability in negligence) for all injuries, expenses, losses, damages (including indirect or consequential damage) and costs which might be incurred as a result of the data being inaccurate or incomplete in any way or for any reason.  
 Copyright protects this publication. Except for purposes permitted by the Copyright Act 1968, reproduction by any means (photocopying, electronic, mechanical, recording or otherwise) is prohibited without the prior written permission of the Department of Natural Resources & Mines.  
 All enquiries: The Manager, Client Mapping Services, Department of Natural Resources and Mines, GPO Box 2454, Brisbane, QLD 4001

Produced by the Department of Natural Resources and Mines.  
 © The State Of Queensland (Department of Natural Resources and Mines) February 2016.

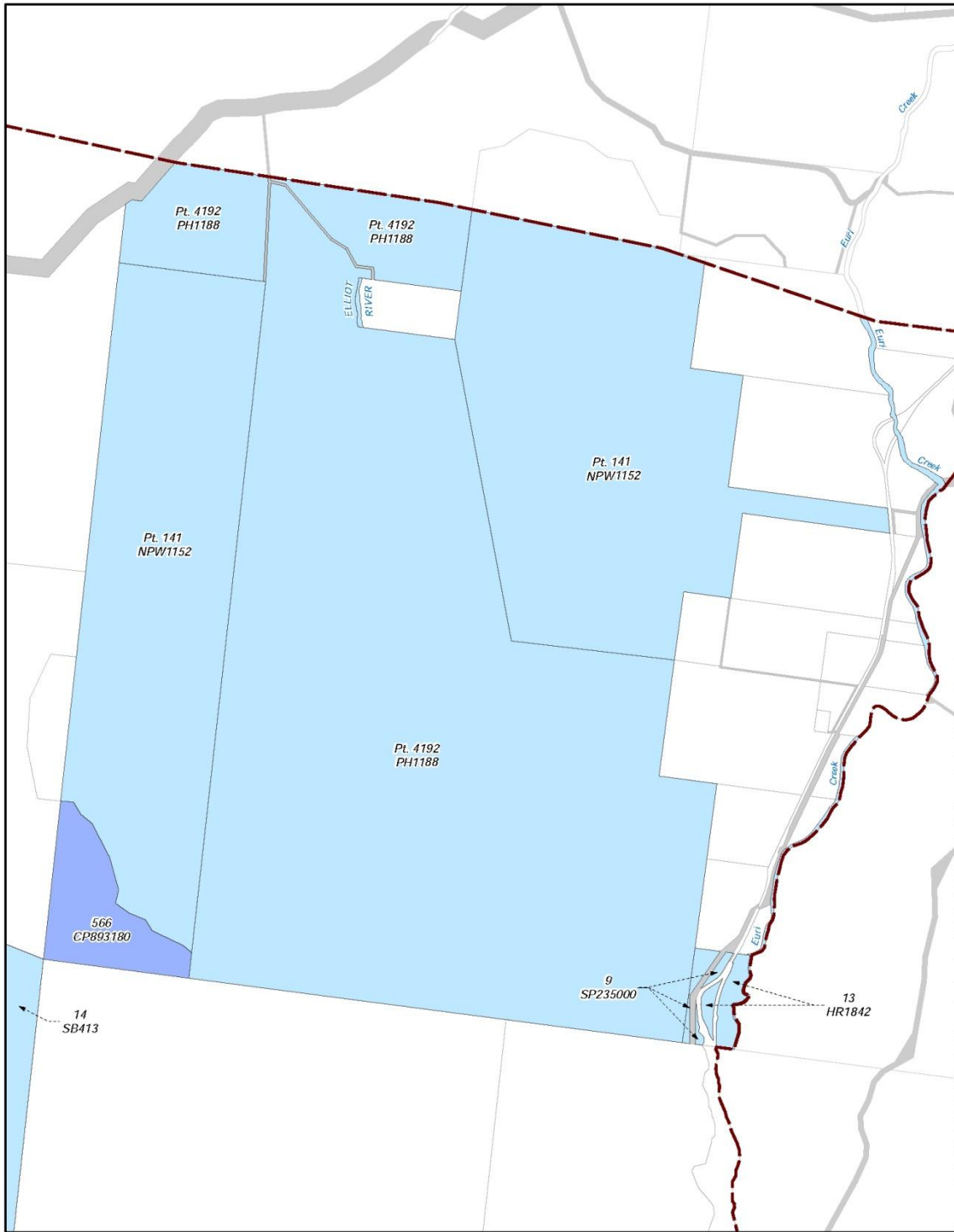
**LEGEND**

- Schedule 1, Part 1 - Exclusive areas
- Schedule 1, Part 2 - Non-exclusive areas
- Schedule 1, Part 3 - External boundary
- Roads (not within the Determination Area)
- Local Government Area boundaries

**SHEET KEY**







**LEGEND**

- Schedule 1, Part 1 - Exclusive areas
- Schedule 1, Part 2 - Non-exclusive areas
- Schedule 1, Part 3 - External boundary
- Roads (not within the Determination Area)
- Local Government Area boundaries

**NATIVE TITLE DETERMINATION**

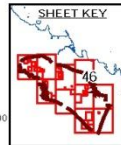

**QUD6244/1998 Birriah People (QC1998/12) - Sheet 46 of 75**

Map Projection: GDA 1984 MGA Zone 55  
Compilation: Land Tenure Information obtained from the Digital Cadastre Data Base (Aug 2015), Department of Natural Resources & Mines, Brisbane.  
The Land Registry in the Department of Natural Resources & Mines should be consulted for verification of tenures.

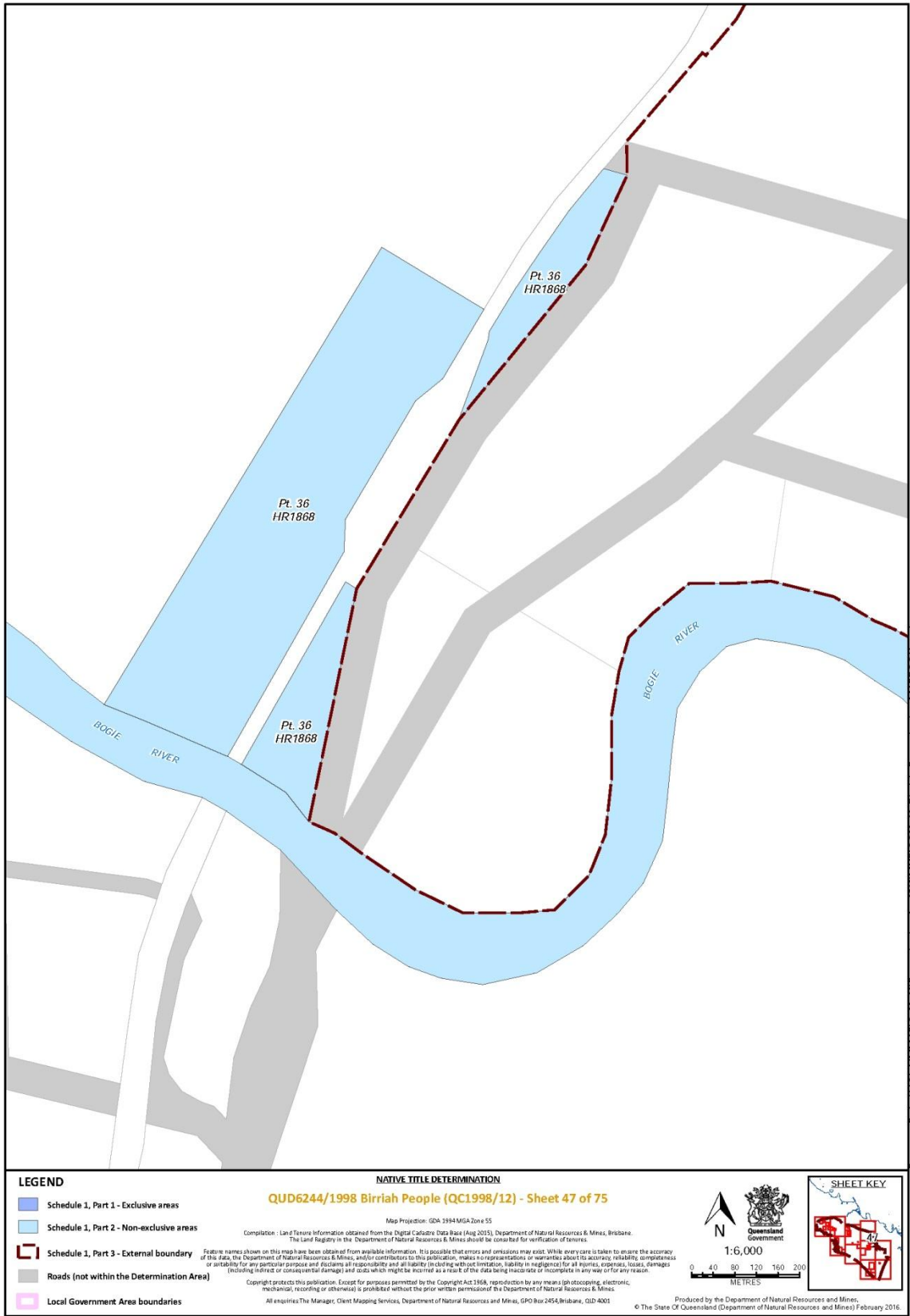
Feature names shown on this map have been obtained from available information. It is possible that errors and omissions may exist. While every care is taken to ensure the accuracy of this data, the Department of Natural Resources & Mines, and/or contributors to this publication, makes no representations or warranties about its accuracy, reliability, completeness or suitability for any particular purpose and disclaims all responsibility and all liability (in whole or in part, without limitation, liability in negligence for all injuries, expenses, losses, damages including indirect or consequential damage) and any which might be incurred as a result of the data being inaccurate or incomplete in any way or for any reason.

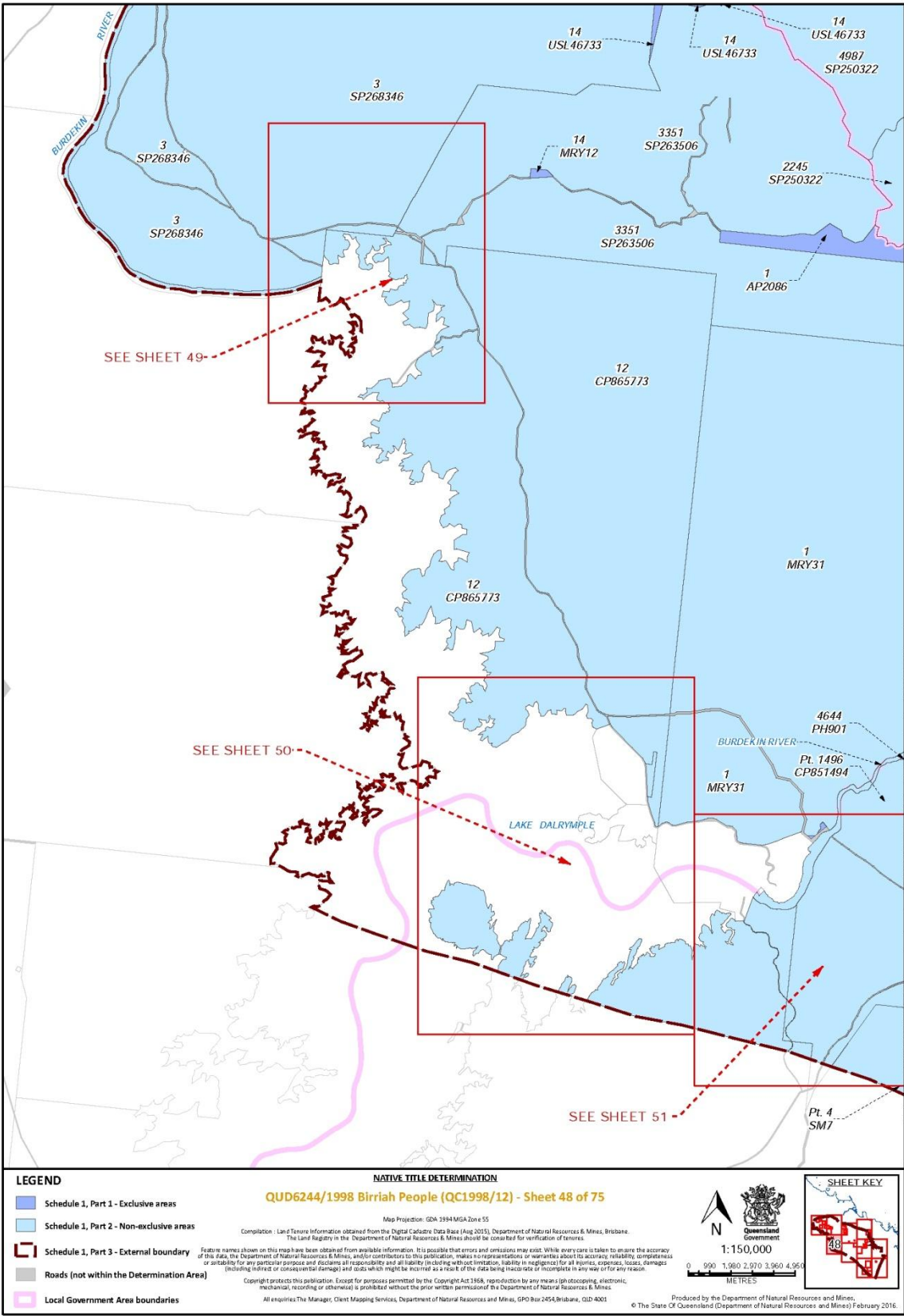
Copyright protects this publication. Except for purposes permitted by the Copyright Act 1968, reproduction by any means (photocopying, electronic, mechanical, recording or otherwise) is prohibited without the prior written permission of the Department of Natural Resources & Mines.

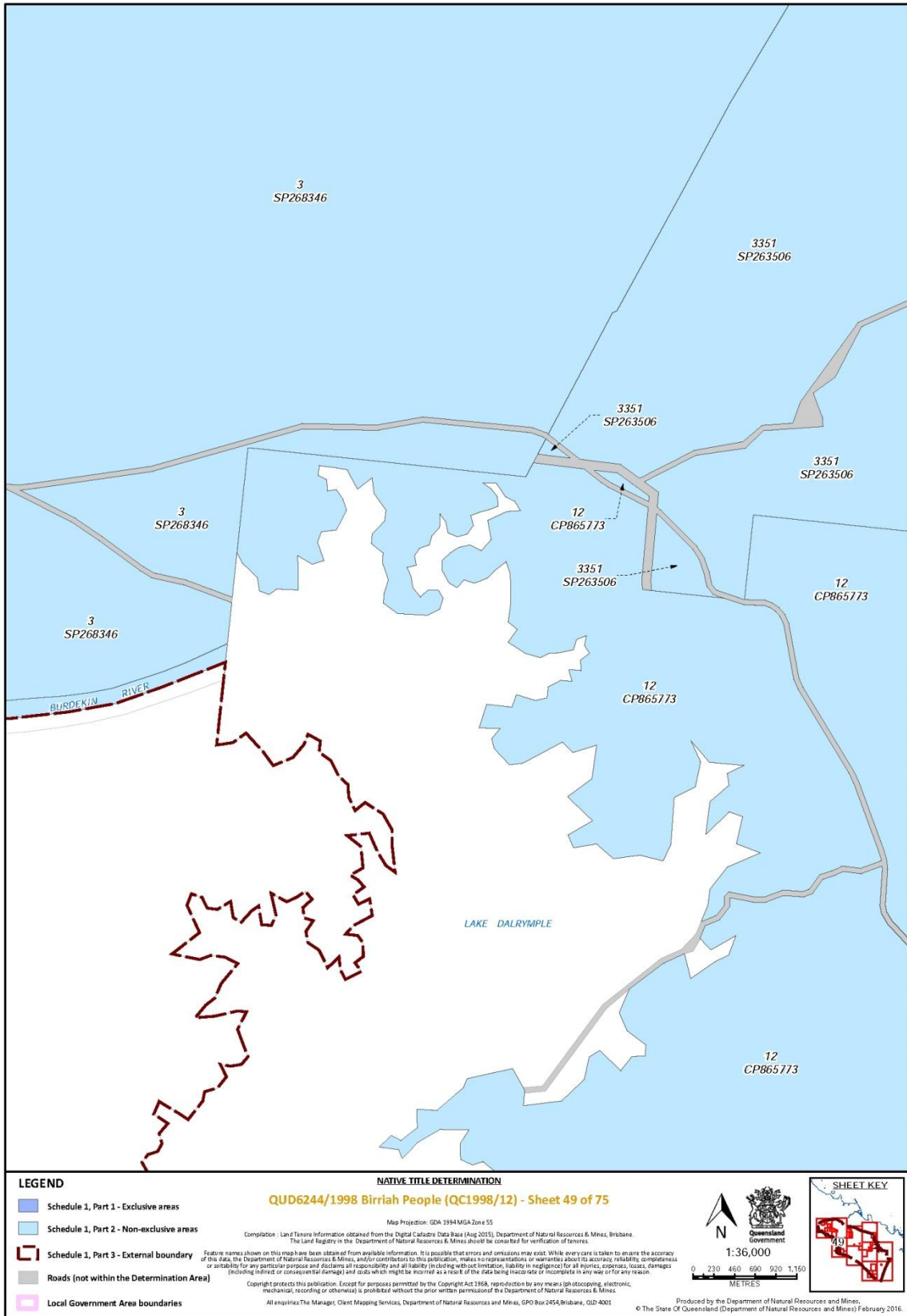
All enquiries: The Manager, Client Mapping Services, Department of Natural Resources and Mines, GPO Box 2454, Brisbane, QLD 4001



Produced by the Department of Natural Resources and Mines.  
© The State Of Queensland (Department of Natural Resources and Mines) February 2016.









**LEGEND**

- Schedule 1, Part 1 - Exclusive areas
- Schedule 1, Part 2 - Non-exclusive areas
- Schedule 1, Part 3 - External boundary
- Roads (not within the Determination Area)
- Local Government Area boundaries

**NATIVE TITLE DETERMINATION**  
**QUD6244/1998 Birriah People (QC1998/12) - Sheet 50 of 75**

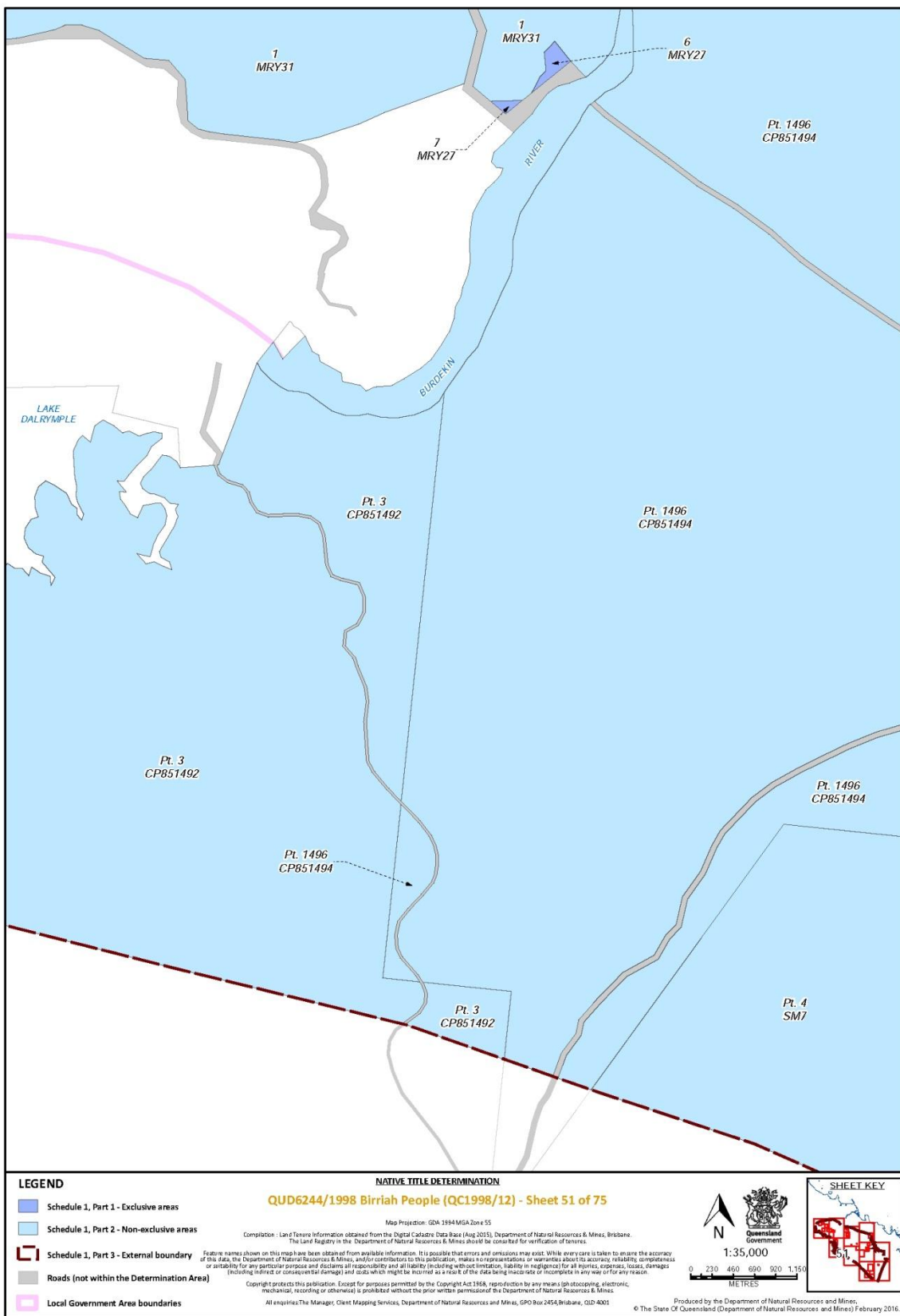
Map Projection: GDA 1984 MGA Zone 55  
 Compilation : Land Tenure Information obtained from the Digital Cadastre Data Base (Aug 2015), Department of Natural Resources & Mines, Brisbane.  
 The Land Registry in the Department of Natural Resources & Mines should be consulted for verification of tenures.

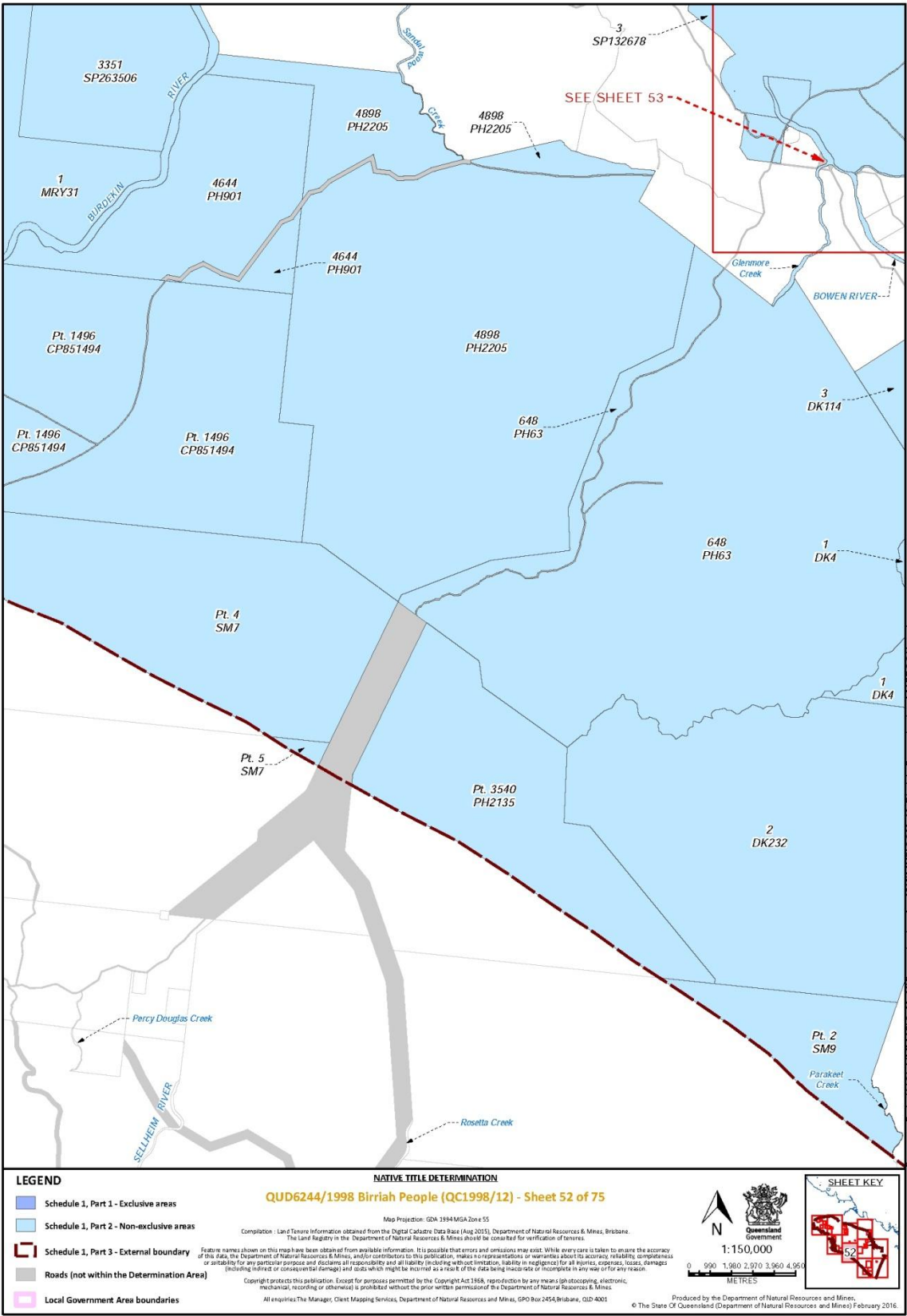
Feature names shown on this map have been obtained from available information. It is possible that errors and omissions may exist. While every care is taken to ensure the accuracy of this data, the Department of Natural Resources & Mines, and/or contributors to this publication, make no representation or warranty about its accuracy, reliability, completeness or suitability for any particular purpose and disclaims all responsibility and all liability (including without limitation, liability in negligence) for all injuries, expenses, losses, damages (including indirect or consequential damages) and costs which might be incurred as a result of the data being inaccurate or incomplete in any way or for any reason.

Copyright protects this publication. Except for purposes permitted by the Copyright Act 1968, reproduction by any means (photocopying, electronic, mechanical, recording or otherwise) is prohibited without the prior written permission of the Department of Natural Resources & Mines.  
 All enquiries: The Manager, Client Mapping Services, Department of Natural Resources and Mines, GPO Box 2454, Brisbane, QLD 4001

Produced by the Department of Natural Resources and Mines.  
 © The State Of Queensland (Department of Natural Resources and Mines) February 2016.

Document Path: K:\C:\LAIM\MAP\QCS8\_12\ Determination\_Aug2015\MXD\QCS8\_12\_Birriah\_Determination\_MAPBOOK.mxd







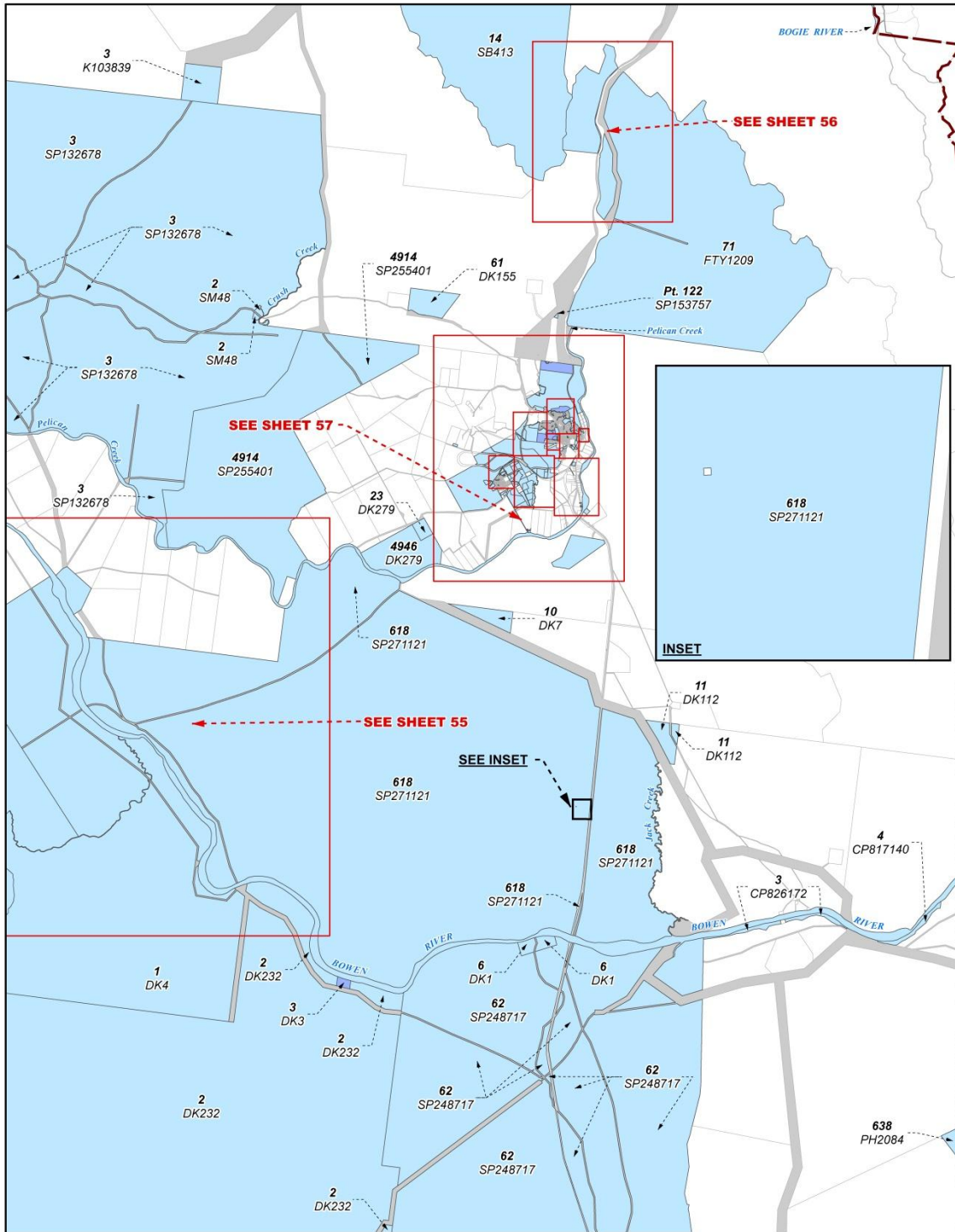
Document Path: K:\CAL\M\MAP\Q38\_72\ Determination\_Aug2015\X\XDC\98\_72\Birriah\_Determination\_MAPBOOK.mxd



Document Path: K:\CLAIM\MP\Q98\_12\ Determination\_Aug2015\MMXD\Q98\_12\_Birriah\_Determination\_MAPBOOK\_INSETS\_SHEET\_53.mxd

<p><b>LEGEND</b></p> <ul style="list-style-type: none"> <li><span style="display: inline-block; width: 15px; height: 10px; background-color: #ADD8E6; border: 1px solid black; margin-right: 5px;"></span> Schedule 1, Part 1 - Exclusive areas</li> <li><span style="display: inline-block; width: 15px; height: 10px; background-color: #ADD8E6; border: 1px solid black; margin-right: 5px;"></span> Schedule 1, Part 2 - Non-exclusive areas</li> <li><span style="display: inline-block; width: 15px; height: 10px; border: 2px solid black; margin-right: 5px;"></span> Schedule 1, Part 3 - External boundary</li> <li><span style="display: inline-block; width: 15px; height: 10px; background-color: #A9A9A9; border: 1px solid black; margin-right: 5px;"></span> Roads (not within the Determination Area)</li> <li><span style="display: inline-block; width: 15px; height: 10px; border: 1px solid black; margin-right: 5px;"></span> Local Government Area boundaries</li> </ul>	<p><b>NATIVE TITLE DETERMINATION</b></p> <p><b>QUD6244/1998 Birriah People (QC1998/12) - Sheet 53 of 75</b></p> <p><small>Map Projection: GDA 1994 MGA Zone 55</small></p> <p><small>Compilation: Land Tenure information obtained from the Digital Cadastre Data Base (Aug 2015), Department of Natural Resources &amp; Mines, Brisbane. The Land Registry in the Department of Natural Resources &amp; Mines should be consulted for verification of tenures.</small></p> <p><small>Feature names shown on this map have been obtained from available information. It is possible that errors and omissions may exist. While every care is taken to ensure the accuracy of this data, the Department of Natural Resources &amp; Mines, and/or contributors to this publication, makes no representations or warranties about its accuracy, reliability, completeness or suitability for any particular purpose and disclaims all responsibility and all liability (including without limitation, liability in negligence) for all injuries, expenses, losses, damages (including indirect or consequential damage) and costs which might be incurred as a result of the data being inaccurate or incomplete in any way or for any reason.</small></p> <p><small>Copyright protects this publication. Except for purposes permitted by the Copyright Act 1968, reproduction by any means (photocopying, electronic, mechanical, recording or otherwise) is prohibited without the prior written permission of the Department of Natural Resources &amp; Mines.</small></p> <p><small>All enquiries: The Manager, Client Mapping Services, Department of Natural Resources and Mines, GPO Box 2454, Brisbane, QLD 4001</small></p>	<div style="text-align: center;">  <p><b>1:32,000</b></p> <p>0 200 400 600 800 1,000 METRES</p> </div> <div style="text-align: center;">  <p><b>SHEET KEY</b></p> </div>
Produced by the Department of Natural Resources and Mines © The State of Queensland (Department of Natural Resources and Mines) February 2016		






**LEGEND**

- Schedule 1, Part 1 - Exclusive areas
- Schedule 1, Part 2 - Non-exclusive areas
- Schedule 1, Part 3 - External boundary
- Roads (not within the Determination Area)
- Local Government Area boundaries

**NATIVE TITLE DETERMINATION**  
**QUD6244/1998 Birriah People (QC1998/12) - Sheet 54 of 75**

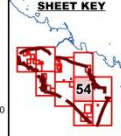
Map Projection: GDA 1994 MGA Zone 55  
 Compilation: Land Tenure Information obtained from the Digital Cadastre Data Base (Aug 2015), Department of Natural Resources & Mines, Brisbane. The Land Registry in the Department of Natural Resources & Mines should be consulted for verification of tenures.  
 Feature names shown on this map have been obtained from available information. It is possible that errors and omissions may exist. While every care is taken to ensure the accuracy of this data, the Department of Natural Resources & Mines, and/or contributors to this publication, makes no representations or warranties about its accuracy, reliability, completeness or suitability for any particular purpose and disclaims all responsibility and all liability (including without limitation, liability in negligence) for all injuries, expenses, losses, damages (including indirect or consequential damages) and costs which might be incurred as a result of the data being inaccurate or incomplete in any way or for any reason.  
 Copyright protects this publication. Except for purposes permitted by the Copyright Act 1968, reproduction by any means (photocopying, electronic, mechanical, recording or otherwise) is prohibited without the prior written permission of the Department of Natural Resources & Mines.  
 All enquiries: The Manager, Client Mapping Services, Department of Natural Resources and Mines, GPO Box 2454, Brisbane, QLD 4001.



**1:150,000**

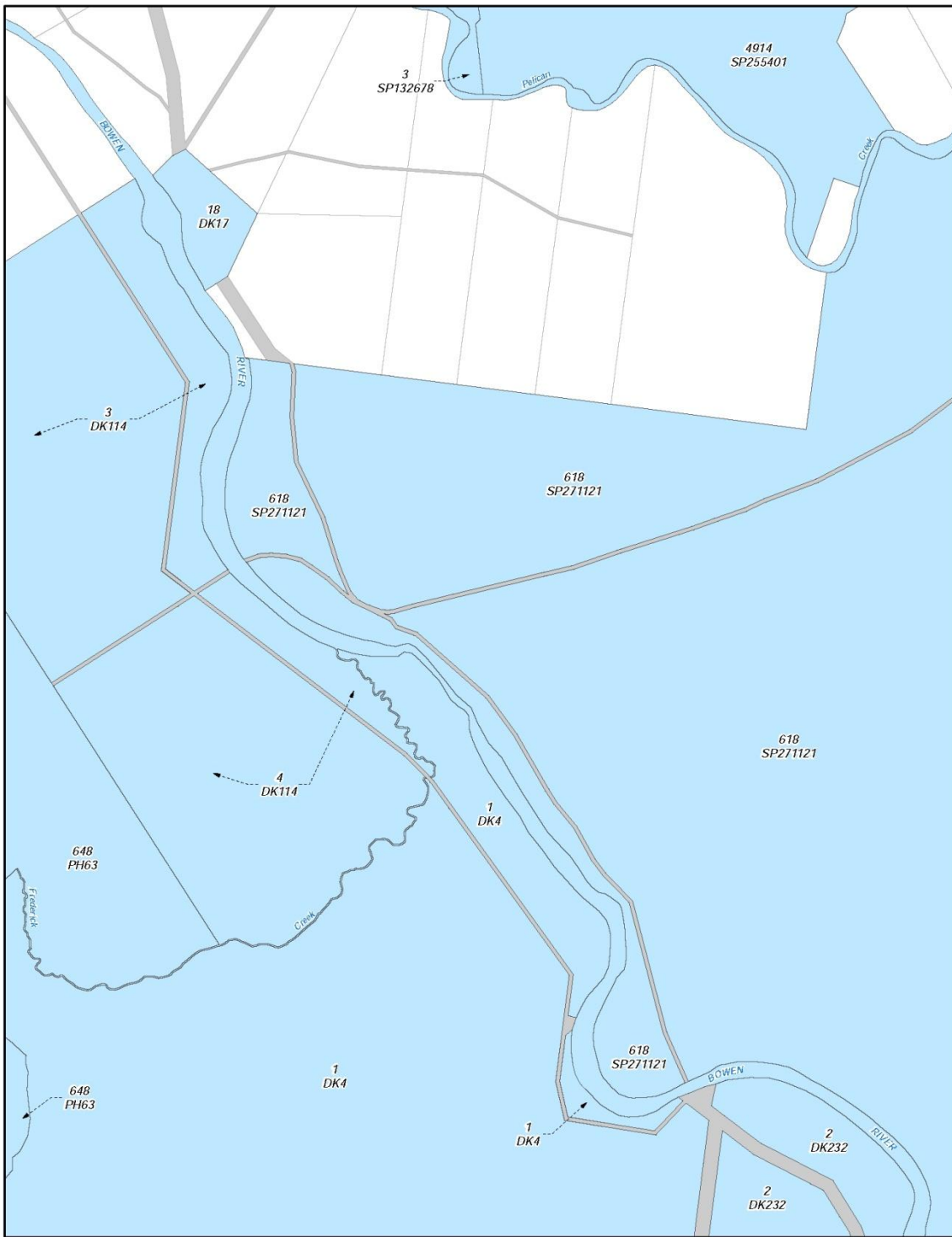
0 1,000 2,000 3,000 4,000 5,000  
METRES

**SHEET KEY**



Produced by the Department of Natural Resources and Mines.  
 © The State of Queensland (Department of Natural Resources and Mines) February 2016.

Document Path: K:\CLAIM\MAP\Q98\_12\ Determination\_Aug2015\MXD\Q98\_12\_Birriah\_Determination\_MAPBOOK\_INSETS\_SHEET\_54.mxd



Document Path: K:\L1\NMAP\Q38\_12\Determinations\_Aug2015\NMAP\Q38\_12\Birriah\_Determination\_MAPBOOK.mxd

**NATIVE TITLE DETERMINATION**  
**QUD6244/1998 Birriah People (QC1998/12) - Sheet 55 of 75**

Map Projection: GDA 1984 MGA Zone 55  
 Compilation: Land Tenure Information obtained from the Digital Cadastre Data Base (Aug 2015), Department of Natural Resources & Mines, Brisbane, The Land Registry in the Department of Natural Resources & Mines should be consulted for verification of tenures.

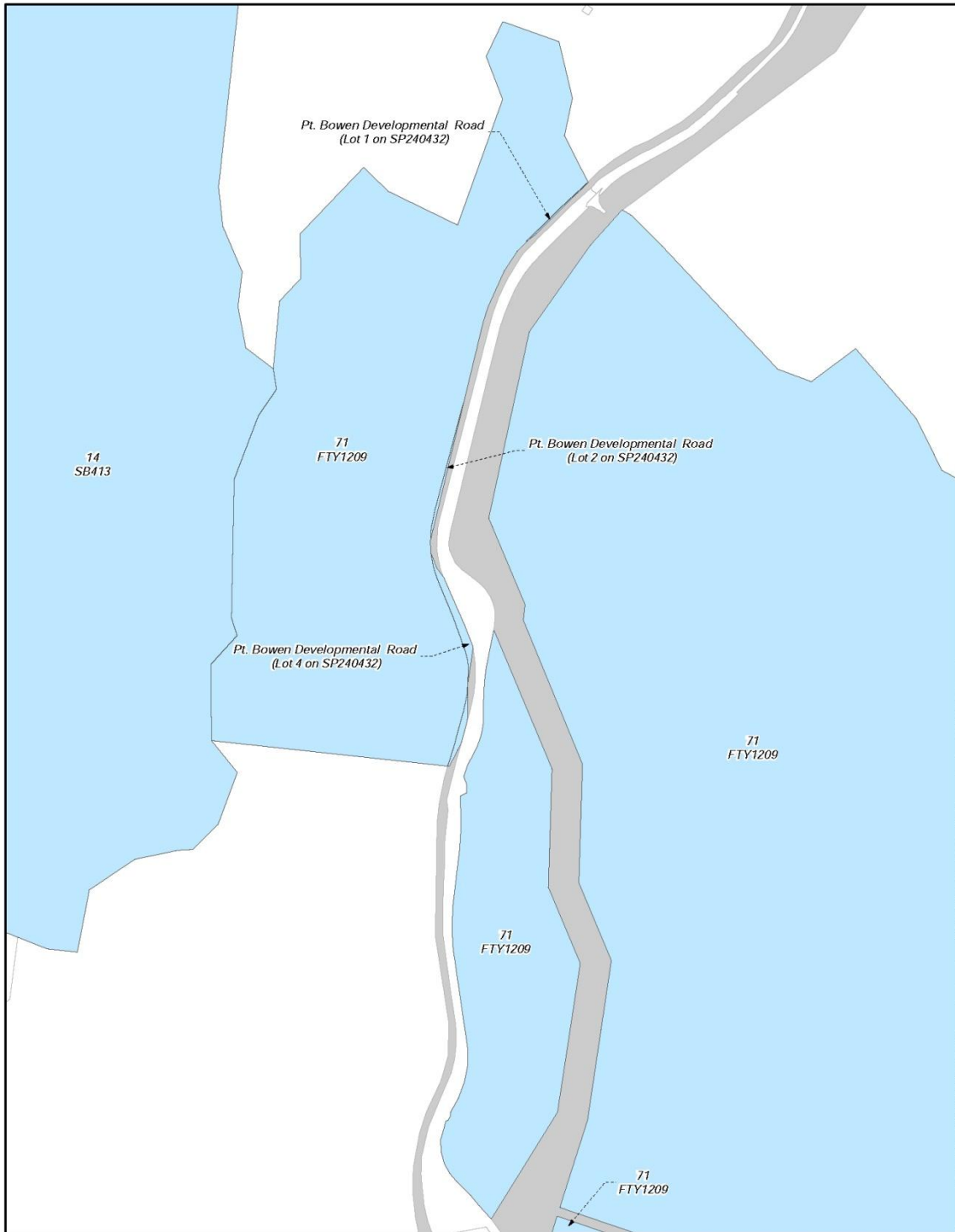
Feature names shown on this map have been obtained from available information. It is possible that errors and omissions may exist. While every care is taken to ensure the accuracy of this data, the Department of Natural Resources & Mines, and/or contractors to this publication, makes no representation or warranty about its accuracy, reliability, completeness or suitability for any particular purpose and disclaims all responsibility and all liability (including without limitation, liability in negligence for all injuries, expenses, losses, damages including indirect or consequential damages) and acts which might be incurred as a result of the data being inaccurate or incomplete in any way or for any reason. Copyright protects this publication. Except for purposes permitted by the Copyright Act 1968, reproduction by any means (photocopying, electronic, mechanical, recording or otherwise) is prohibited without the prior written permission of the Department of Natural Resources & Mines. All enquiries: The Manager, Client Mapping Services, Department of Natural Resources and Mines, GPO Box 2454, Brisbane, QLD 4001.

Produced by the Department of Natural Resources and Mines. © The State Of Queensland (Department of Natural Resources and Mines) February 2016.




**LEGEND**

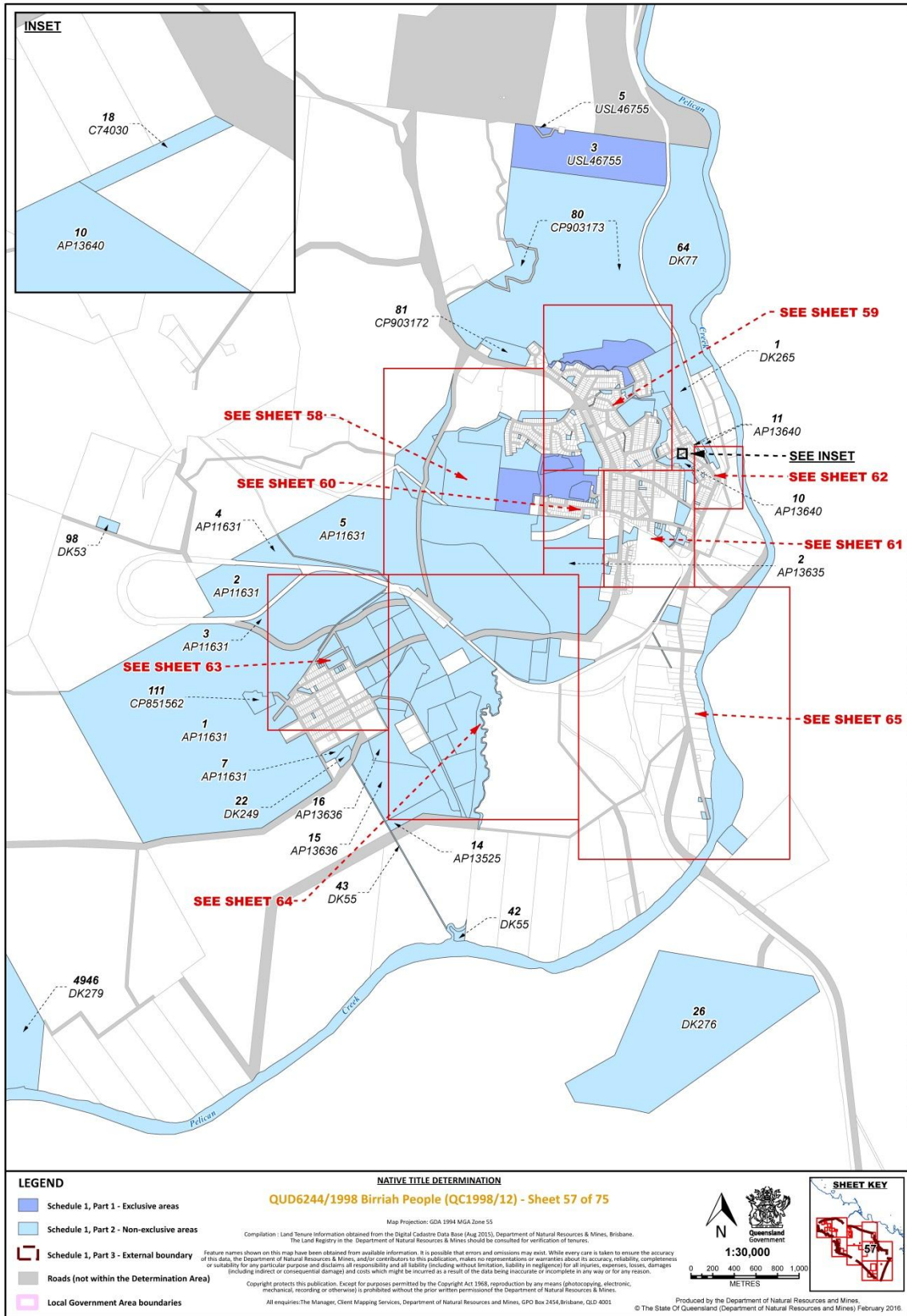
- Schedule 1, Part 1 - Exclusive areas
- Schedule 1, Part 2 - Non-exclusive areas
- Schedule 1, Part 3 - External boundary
- Roads (not within the Determination Area)
- Local Government Area boundaries

**SHEET KEY**

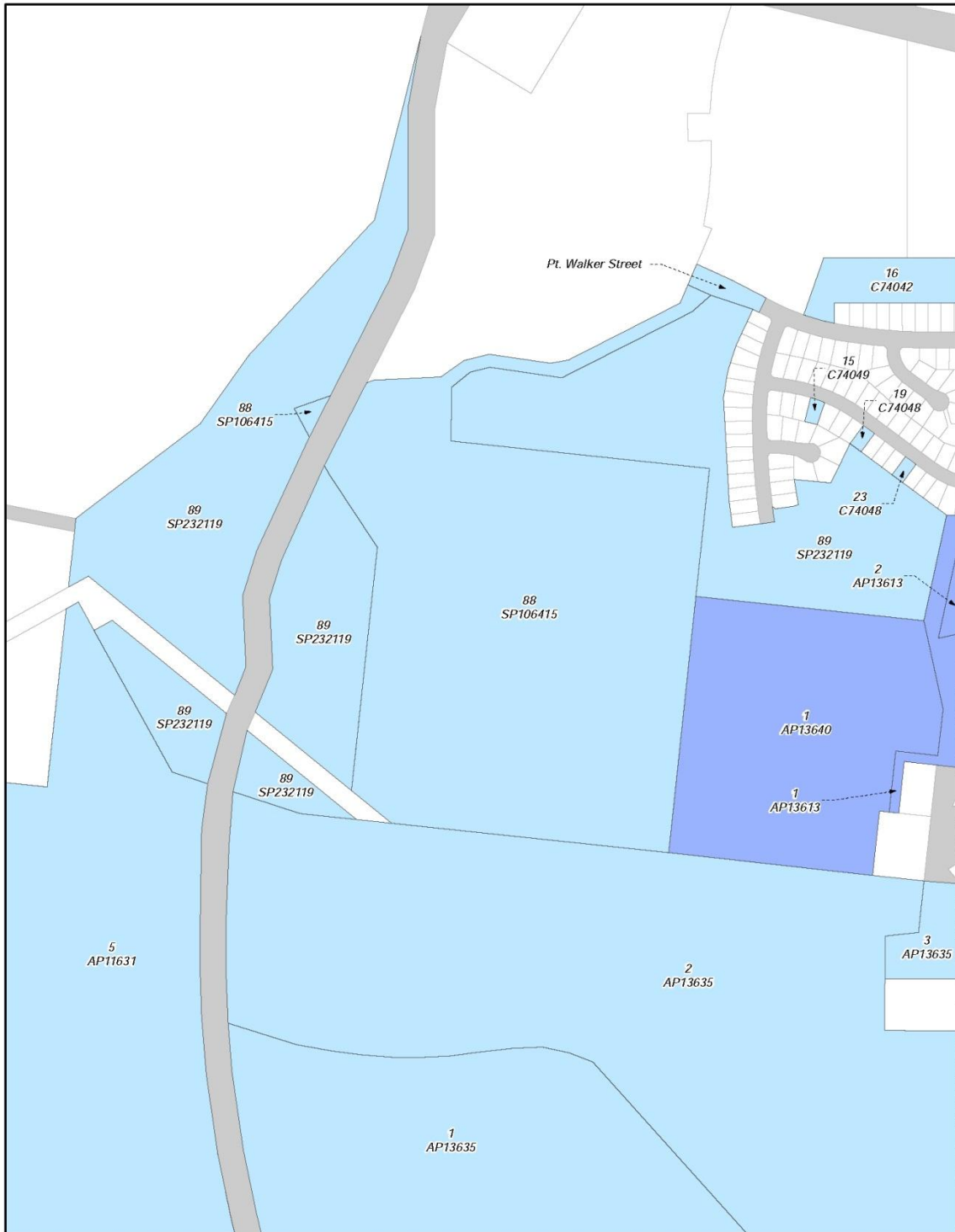


Document Path: K:\L1\MMAP\Q38\_71\ Determination\_Aug2015\MMXD\Q38\_71\_Birriah\_Determination\_MAPBOOK.mxd

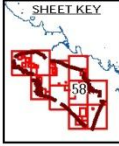
<p><b>LEGEND</b></p> <ul style="list-style-type: none"> <li><span style="display: inline-block; width: 15px; height: 10px; background-color: #ADD8E6; border: 1px solid black; margin-right: 5px;"></span> Schedule 1, Part 1 - Exclusive areas</li> <li><span style="display: inline-block; width: 15px; height: 10px; background-color: #ADD8E6; border: 1px solid black; margin-right: 5px;"></span> Schedule 1, Part 2 - Non-exclusive areas</li> <li><span style="display: inline-block; width: 15px; height: 10px; border: 2px solid black; margin-right: 5px;"></span> Schedule 1, Part 3 - External boundary</li> <li><span style="display: inline-block; width: 15px; height: 10px; background-color: #A9A9A9; border: 1px solid black; margin-right: 5px;"></span> Roads (not within the Determination Area)</li> <li><span style="display: inline-block; width: 15px; height: 10px; border: 1px solid black; margin-right: 5px;"></span> Local Government Area boundaries</li> </ul>	<p><b>NATIVE TITLE DETERMINATION</b></p> <p><b>QUD6244/1998 Birriah People (QC1998/12) - Sheet 56 of 75</b></p> <p><small>Map Projection: GDA 1984 MGA Zone 55                  Completion: Land Tenure Information obtained from the Digital Cadastre Data Base (Aug 2015), Department of Natural Resources &amp; Mines, Brisbane.                  The Land Registry in the Department of Natural Resources &amp; Mines should be consulted for verification of tenures.</small></p> <p><small>Feature names shown on this map have been obtained from available information. It is possible that errors and omissions may exist. While every care is taken to ensure the accuracy of this data, the Department of Natural Resources &amp; Mines, and/or contractors to this publication, makes no representation or warranty about its accuracy, reliability, completeness or suitability for any particular purpose and disclaims all responsibility and all liability (including without limitation, liability in negligence for all injuries, expenses, losses, damages (including indirect or consequential damage) and costs which might be incurred as a result of the data being inaccurate or incomplete in any way or for any reason.</small></p> <p><small>Copyright protects this publication. Except for purposes permitted by the Copyright Act 1968, reproduction by any means (photocopying, electronic, mechanical, recording or otherwise) is prohibited without the prior written permission of the Department of Natural Resources &amp; Mines.                  All enquiries: The Manager, Client Mapping Services, Department of Natural Resources and Mines, GPO Box 2454, Brisbane, QLD 4001</small></p>	 <p><b>1:22,000</b></p>  <p>0 140 280 420 560 700 METRES</p>	<p><b>SHEET KEY</b></p> 
Produced by the Department of Natural Resources and Mines. © The State Of Queensland (Department of Natural Resources and Mines) February 2016.			



Document Path: K:\CLAIM\MAP\Q98\_12\ Determination\_Aug2015\MXD\Q98\_12\_Birriah\_Determination\_MAPBOOK\_INSETS\_SHEET\_57.mxd



Document Path: K:\L1\NMAP\QCD38\_72\ Determination\_Aug2015\NMAP\QCD38\_72\ Birriah\_ Determination\_MAPPBOOK.mxd

<p><b>LEGEND</b></p> <ul style="list-style-type: none"> <li><span style="display: inline-block; width: 15px; height: 10px; background-color: #4F81BD; border: 1px solid black; margin-right: 5px;"></span> Schedule 1, Part 1 - Exclusive areas</li> <li><span style="display: inline-block; width: 15px; height: 10px; background-color: #ADD8E6; border: 1px solid black; margin-right: 5px;"></span> Schedule 1, Part 2 - Non-exclusive areas</li> <li><span style="display: inline-block; width: 15px; height: 10px; border: 2px solid grey; margin-right: 5px;"></span> Schedule 1, Part 3 - External boundary</li> <li><span style="display: inline-block; width: 15px; height: 10px; border: 1px solid grey; margin-right: 5px;"></span> Roads (not within the Determination Area)</li> <li><span style="display: inline-block; width: 15px; height: 10px; border: 1px solid pink; margin-right: 5px;"></span> Local Government Area boundaries</li> </ul>	<p><b>NATIVE TITLE DETERMINATION</b></p> <p><b>QUD6244/1998 Birriah People (QC1998/12) - Sheet 58 of 75</b></p> <p><small>Map Projection: GDA 1984 MGA Zone 55                  Completion : Land Tenure Information obtained from the Digital Cadastre Data Base (Aug 2015), Department of Natural Resources &amp; Mines, Brisbane.                  The Land Registry in the Department of Natural Resources &amp; Mines should be consulted for verification of tenures.</small></p> <p><small>Feature names shown on this map have been obtained from available information. It is possible that errors and omissions may exist. While every care is taken to ensure the accuracy of this data, the Department of Natural Resources &amp; Mines, and/or contractor to this publication, makes no representation or warranty about its accuracy, reliability, completeness or suitability for any particular purpose and disclaims all responsibility and all liability (including without limitation, liability in negligence) for all injuries, expenses, losses, damages (including indirect or consequential damage) and costs which might be incurred as a result of the data being inaccurate or incomplete in any way or for any reason.</small></p> <p><small>Copyright protects this publication. Except for purposes permitted by the Copyright Act 1968, reproduction by any means (photocopying, electronic, mechanical, recording or otherwise) is prohibited without the prior written permission of the Department of Natural Resources &amp; Mines.                  All enquiries: The Manager, Client Mapping Services, Department of Natural Resources and Mines, GPO Box 2454, Brisbane, QLD 4001</small></p>	<p><b>SHEET KEY</b></p>  <p><small>Produced by the Department of Natural Resources and Mines.                  © The State Of Queensland (Department of Natural Resources and Mines) February 2016.</small></p>
---	--	--





**LEGEND**

- Schedule 1, Part 1 - Exclusive areas
- Schedule 1, Part 2 - Non-exclusive areas
- Schedule 1, Part 3 - External boundary
- Roads (not within the Determination Area)
- Local Government Area boundaries

**NATIVE TITLE DETERMINATION**  
**QUD6244/1998 Birriah People (QC1998/12) - Sheet 60 of 75**

Map Projection: GDA 1984 MGA Zone 55  
 Compilation: Land Tenure Information obtained from the Digital Cadastre Data Base (Aug 2015), Department of Natural Resources & Mines, Brisbane.  
 The Land Registry in the Department of Natural Resources & Mines should be consulted for verification of tenures.

Feature names shown on this map have been obtained from available information. It is possible that errors and omissions may exist. While every care is taken to ensure the accuracy of this data, the Department of Natural Resources & Mines, and/or contractors to this publication, makes no representation or warranty about its accuracy, reliability, completeness or suitability for any particular purpose and disclaims all responsibility and all liability (including without limitation, liability in negligence) for all injuries, expenses, losses, damages (including indirect or consequential damages) and costs which might be incurred as a result of the data being inaccurate or incomplete in any way or for any reason.

Copyright protects this publication. Except for purposes permitted by the Copyright Act 1968, reproduction by any means (photocopying, electronic, mechanical, recording or otherwise) is prohibited without the prior written permission of the Department of Natural Resources & Mines.  
 All enquiries: The Manager, Client Mapping Services, Department of Natural Resources and Mines, GPO Box 2454, Brisbane, QLD 4001

1:2,000  
METRES

Queensland Government

SHEET KEY

Produced by the Department of Natural Resources and Mines.  
 © The State Of Queensland (Department of Natural Resources and Mines) February 2016.

Document Path: K:\C:\LAIM\MAP\QCS8\_72\ Determination\_Aug2015\MMXD\QCS8\_72\_Birriah\_Determination\_MAPBOOK.mxd



Document Path: K:\C:\ATM\MAP\QCS8\_12\ Determination\_Aug2015\MI\XDQCS8\_12\_Birriah\_Determination\_MAPBOOK.mxd

**LEGEND**

- Schedule 1, Part 1 - Exclusive areas
- Schedule 1, Part 2 - Non-exclusive areas
- Schedule 1, Part 3 - External boundary
- Roads (not within the Determination Area)
- Local Government Area boundaries

**NATIVE TITLE DETERMINATION**

**QUD6244/1998 Birriah People (QCI1998/12) - Sheet 61 of 75**

Map Projection: GDA 1984 MGA Zone 55  
 Compilation : Land Tenure Information obtained from the Digital Cadastre Data Base (Aug 2015), Department of Natural Resources & Mines, Brisbane,  
 The Land Registry in the Department of Natural Resources & Mines should be consulted for verification of tenures.

Feature names shown on this map have been obtained from available information. It is possible that errors and omissions may exist. While every care is taken to ensure the accuracy of this data, the Department of Natural Resources & Mines, and/or contractors to this publication, makes no representation or warranty about its accuracy, reliability, completeness or suitability for any particular purpose and disclaims all responsibility and all liability (including without limitation, liability in negligence) for all injuries, expenses, losses, damages (including indirect or consequential damages) and costs which might be incurred as a result of the data being inaccurate or incomplete in any way or for any reason.

Copyright protects this publication. Except for purposes permitted by the Copyright Act 1968, reproduction by any means (photocopying, electronic, mechanical, recording or otherwise) is prohibited without the prior written permission of the Department of Natural Resources & Mines.  
 All enquiries: The Manager, Client Mapping Services, Department of Natural Resources and Mines, GPO Box 2454, Brisbane, QLD 4001

Produced by the Department of Natural Resources and Mines.  
 © The State Of Queensland (Department of Natural Resources and Mines) February 2016.





Document Path: K:\C:\LAIM\MAP\QCS8\_12\ Determination\_Aug2015\X\QCD2016\_12\_Birriah\_Determination\_MAPBOOK.mxd

**NATIVE TITLE DETERMINATION**

**QUD6244/1998 Birriah People (QC1998/12) - Sheet 62 of 75**

Map Projection: GDA 1984 MGA Zone 55  
 Compilation: Land Tenure Information obtained from the Digital Cadastre Data Base (Aug 2015), Department of Natural Resources & Mines, Brisbane.  
 The Land Registry in the Department of Natural Resources & Mines should be consulted for verification of tenures.

Feature names shown on this map have been obtained from available information. It is possible that errors and omissions may exist. While every care is taken to ensure the accuracy of this data, the Department of Natural Resources & Mines, and/or contractors to this publication, makes no representation or warranty about its accuracy, reliability, completeness or suitability for any particular purpose and disclaims all responsibility and all liability (including without limitation, liability in negligence) for all injuries, expenses, losses, damages (including indirect or consequential damage) and costs which might be incurred as a result of the data being inaccurate or incomplete in any way or for any reason.  
 Copyright protects this publication. Except for purposes permitted by the Copyright Act 1968, reproduction by any means (photocopying, electronic, mechanical, recording or otherwise) is prohibited without the prior written permission of the Department of Natural Resources & Mines.  
 All enquiries: The Manager, Client Mapping Services, Department of Natural Resources and Mines, GPO Box 2454, Brisbane, QLD 4001

Produced by the Department of Natural Resources and Mines.  
 © The State Of Queensland (Department of Natural Resources and Mines) February 2016.

**LEGEND**

- Schedule 1, Part 1 - Exclusive areas
- Schedule 1, Part 2 - Non-exclusive areas
- Schedule 1, Part 3 - External boundary
- Roads (not within the Determination Area)
- Local Government Area boundaries

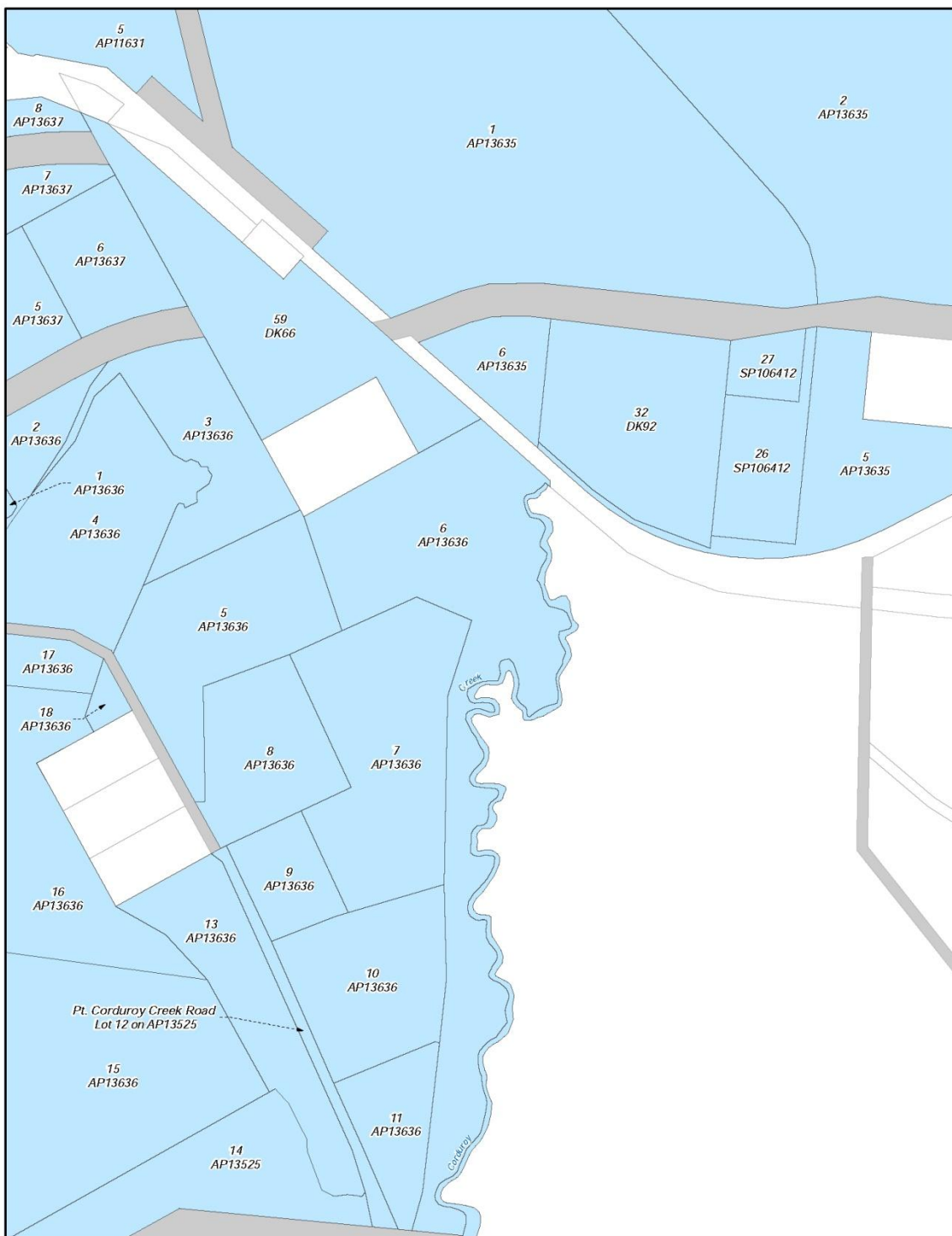
**SHEET KEY**

Scale: 1:1,600  
 METRES



Document Path: K:\C:\LAIM\AP\QCS98\_12\Determinations\_Aug2015\MMXD\QCS98\_12\_Birriah\_Determination\_MAPBOOK.mxd

<p><b>LEGEND</b></p> <ul style="list-style-type: none"> <li><span style="display: inline-block; width: 15px; height: 10px; background-color: #ADD8E6; border: 1px solid black; margin-right: 5px;"></span> Schedule 1, Part 1 - Exclusive areas</li> <li><span style="display: inline-block; width: 15px; height: 10px; background-color: #ADD8E6; border: 1px solid black; margin-right: 5px;"></span> Schedule 1, Part 2 - Non-exclusive areas</li> <li><span style="display: inline-block; width: 15px; height: 10px; border: 2px solid black; margin-right: 5px;"></span> Schedule 1, Part 3 - External boundary</li> <li><span style="display: inline-block; width: 15px; height: 10px; background-color: #D3D3D3; border: 1px solid black; margin-right: 5px;"></span> Roads (not within the Determination Area)</li> <li><span style="display: inline-block; width: 15px; height: 10px; border: 2px solid pink; margin-right: 5px;"></span> Local Government Area boundaries</li> </ul>	<p><b>NATIVE TITLE DETERMINATION</b></p> <p><b>QUD6244/1998 Birriah People (QCI1998/12) - Sheet 63 of 75</b></p> <p><small>Map Projection: GDA 1984 MGA Zone 55                  Compilation: Land Tenure Information obtained from the Digital Cadastre Data Base (Aug 2015), Department of Natural Resources &amp; Mines, Brisbane.                  The Land Registry in the Department of Natural Resources &amp; Mines should be consulted for verification of tenures.</small></p> <p><small>Feature names shown on this map have been obtained from available information. It is possible that errors and omissions may exist. While every care is taken to ensure the accuracy of this data, the Department of Natural Resources &amp; Mines, and/or contributors to this publication, make no representation or warranty about its accuracy, completeness or suitability for any particular purpose and disclaims all responsibility and all liability (including without limitation, liability in negligence for all injuries, expenses, losses, damages (including indirect or consequential damage) and costs which might be incurred as a result of the data being incorrect or incomplete in any way or for any reason.</small></p> <p><small>Copyright protects this publication. Except for purposes permitted by the Copyright Act 1968, reproduction by any means (photocopying, electronic, mechanical, recording or otherwise) is prohibited without the prior written permission of the Department of Natural Resources &amp; Mines.                  All enquiries: The Manager, Client Mapping Services, Department of Natural Resources and Mines, GPO Box 2454, Brisbane, QLD 4001</small></p>	<p>1:4,000</p> <p>METRES</p>	<p><b>SHEET KEY</b></p>
Produced by the Department of Natural Resources and Mines. © The State Of Queensland (Department of Natural Resources and Mines) February 2016.			



Document Path: K:\LAIM\AP13636\_121\Determination\_Aug2015\XDP\QCD2016\_12\_Birriah\_Determination\_MAPBOOK.mxd

**NATIVE TITLE DETERMINATION**

**QUD6244/1998 Birriah People (QC1998/12) - Sheet 64 of 75**

Map Projection: GDA 1984 MGA Zone 55  
 Compilation: Land Tenure Information obtained from the Digital Cadastre Data Base (Aug 2015), Department of Natural Resources & Mines, Brisbane.  
 The Land Registry in the Department of Natural Resources & Mines should be consulted for verification of tenures.

Feature names shown on this map have been obtained from available information. It is possible that errors and omissions may exist. While every care is taken to ensure the accuracy of this data, the Department of Natural Resources & Mines, and/or contractors to this publication, make no representation or warranty about its accuracy, reliability, completeness or suitability for any particular purpose and disclaims all responsibility and all liability (including without limitation, liability in negligence for all injuries, expenses, losses, damages (including indirect or consequential damage) and costs which might be incurred as a result of the data being incorrect or incomplete in any way for any reason. Copyright protects this publication. Except for purposes permitted by the Copyright Act 1968, reproduction by any means (photocopying, electronic, mechanical, recording or otherwise) is prohibited without the prior written permission of the Department of Natural Resources & Mines. All enquiries The Manager, Client Mapping Services, Department of Natural Resources and Mines, GPO Box 2454, Brisbane, QLD 4001.

**LEGEND**

- Schedule 1, Part 1 - Exclusive areas
- Schedule 1, Part 2 - Non-exclusive areas
- Schedule 1, Part 3 - External boundary
- Roads (not within the Determination Area)
- Local Government Area boundaries

1:6,300  
0 40 80 120 160 200 METRES

SHEET KEY

Produced by the Department of Natural Resources and Mines.  
 © The State Of Queensland (Department of Natural Resources and Mines) February 2016.



**NATIVE TITLE DETERMINATION**

**QUD6244/1998 Birriah People (QC1998/12) - Sheet 65 of 75**

Map Projection: GDA 1984 MGA Zone 55

Compilation: Land Tenure Information obtained from the Digital Cadastre Data Base (Aug 2015), Department of Natural Resources & Mines, Brisbane. The Land Registry in the Department of Natural Resources & Mines should be consulted for verification of tenures.

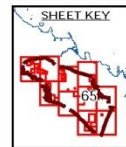

Feature names shown on this map have been obtained from available information. It is possible that errors and omissions may exist. While every care is taken to ensure the accuracy of this data, the Department of Natural Resources & Mines, and/or contributors to this publication, make no representation or warranty about its accuracy, reliability, completeness or suitability for any particular purpose and disclaims all responsibility and all liability (including without limitation, liability in negligence) for all injuries, expenses, losses, damages (including indirect or consequential damages) and costs which might be incurred as a result of the data being inaccurate or incomplete in any way or for any reason.

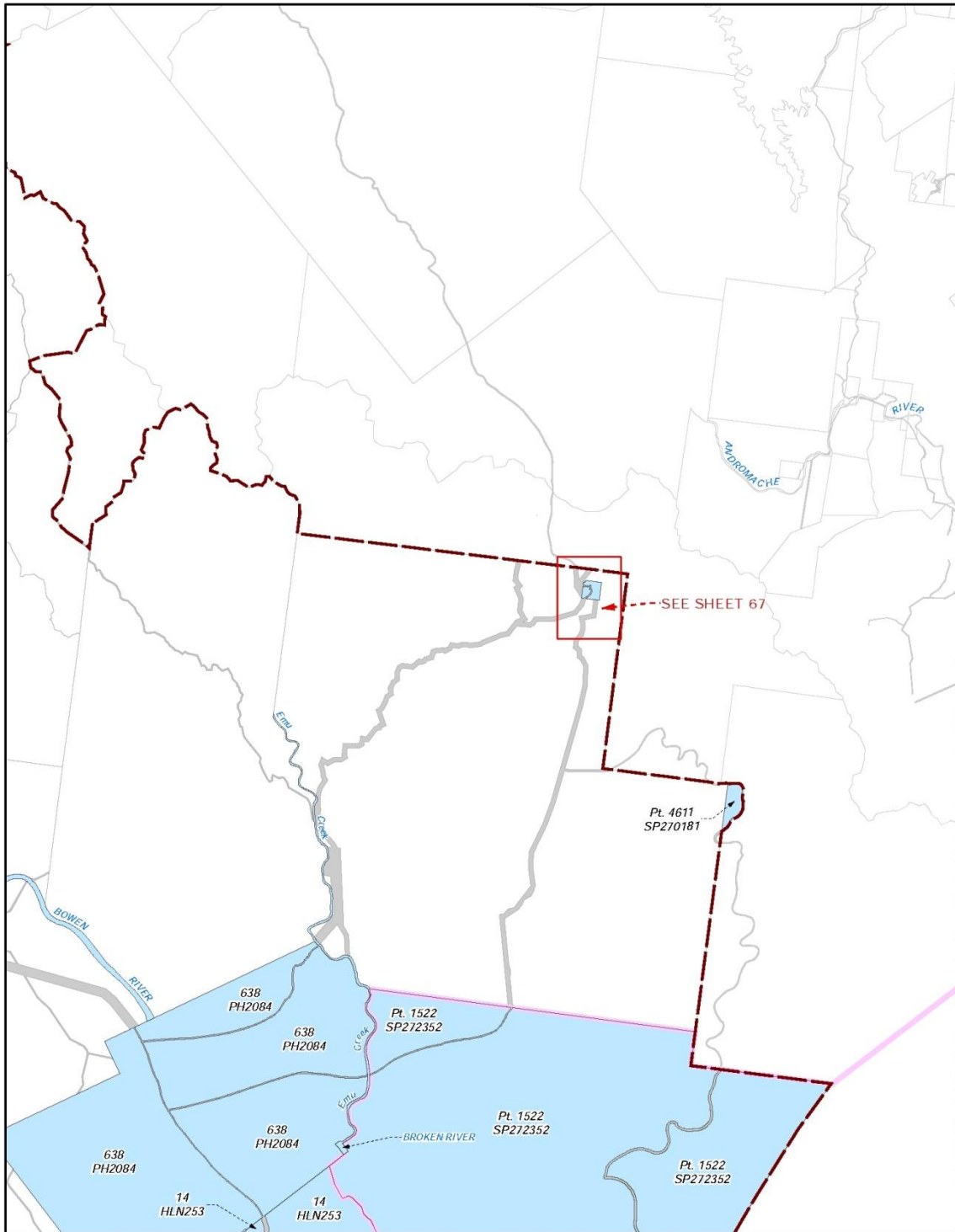
Copyright protects this publication. Except for purposes permitted by the Copyright Act 1968, reproduction by any means (photocopying, electronic, mechanical, recording or otherwise) is prohibited without the prior written permission of the Department of Natural Resources & Mines. All enquiries: The Manager, Client Mapping Services, Department of Natural Resources and Mines, GPO Box 2454, Brisbane, QLD 4001

Produced by the Department of Natural Resources and Mines. © The State Of Queensland (Department of Natural Resources and Mines) February 2016.

**LEGEND**

- Schedule 1, Part 1 - Exclusive areas
- Schedule 1, Part 2 - Non-exclusive areas
- Schedule 1, Part 3 - External boundary
- Roads (not within the Determination Area)
- Local Government Area boundaries





**LEGEND**

- Schedule 1, Part 1 - Exclusive areas
- Schedule 1, Part 2 - Non-exclusive areas
- Schedule 1, Part 3 - External boundary
- Roads (not within the Determination Area)
- Local Government Area boundaries


**NATIVE TITLE DETERMINATION**

**QUD6244/1998 Birriah People (QC1998/12) - Sheet 66 of 75**

Map Projection: GDA 1984 MGA Zone 55  
 Compilation: Land Tenure Information obtained from the Digital Cadastre Data Base (Aug 2015), Department of Natural Resources & Mines, Brisbane.  
 The Land Registry in the Department of Natural Resources & Mines should be consulted for verification of tenures.

Feature names shown on this map have been obtained from available information. It is possible that errors and omissions may exist. While every care is taken to ensure the accuracy of this data, the Department of Natural Resources & Mines, and/or contributors to this publication, make no representation or warranty about its accuracy, reliability, completeness or suitability for any particular purpose and disclaims all responsibility and all liability (including without limitation, liability in negligence) for all injuries, expenses, losses, damages (including indirect or consequential damages) and costs which might be incurred as a result of the data being inaccurate or incomplete in any way or for any reason.

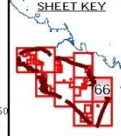
Copyright protects this publication. Except for purposes permitted by the Copyright Act 1968, reproduction by any means (photocopying, electronic, mechanical, recording or otherwise) is prohibited without the prior written permission of the Department of Natural Resources & Mines.  
 All enquiries: The Manager, Client Mapping Services, Department of Natural Resources and Mines, GPO Box 2454, Brisbane, QLD 4001



1:150,000

0 900 1,800 2,700 3,600 4,500

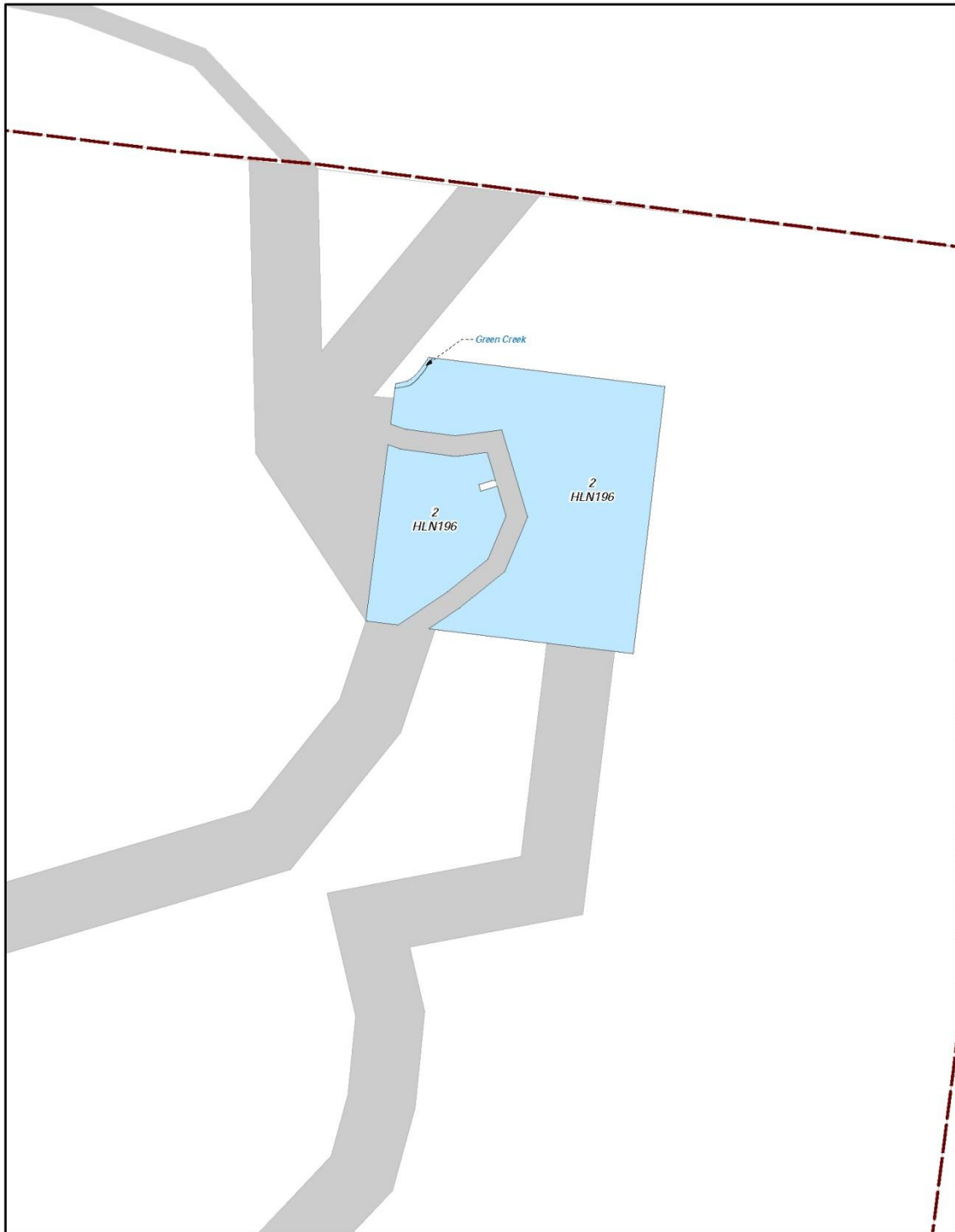
METRES





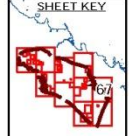
SHEET KEY

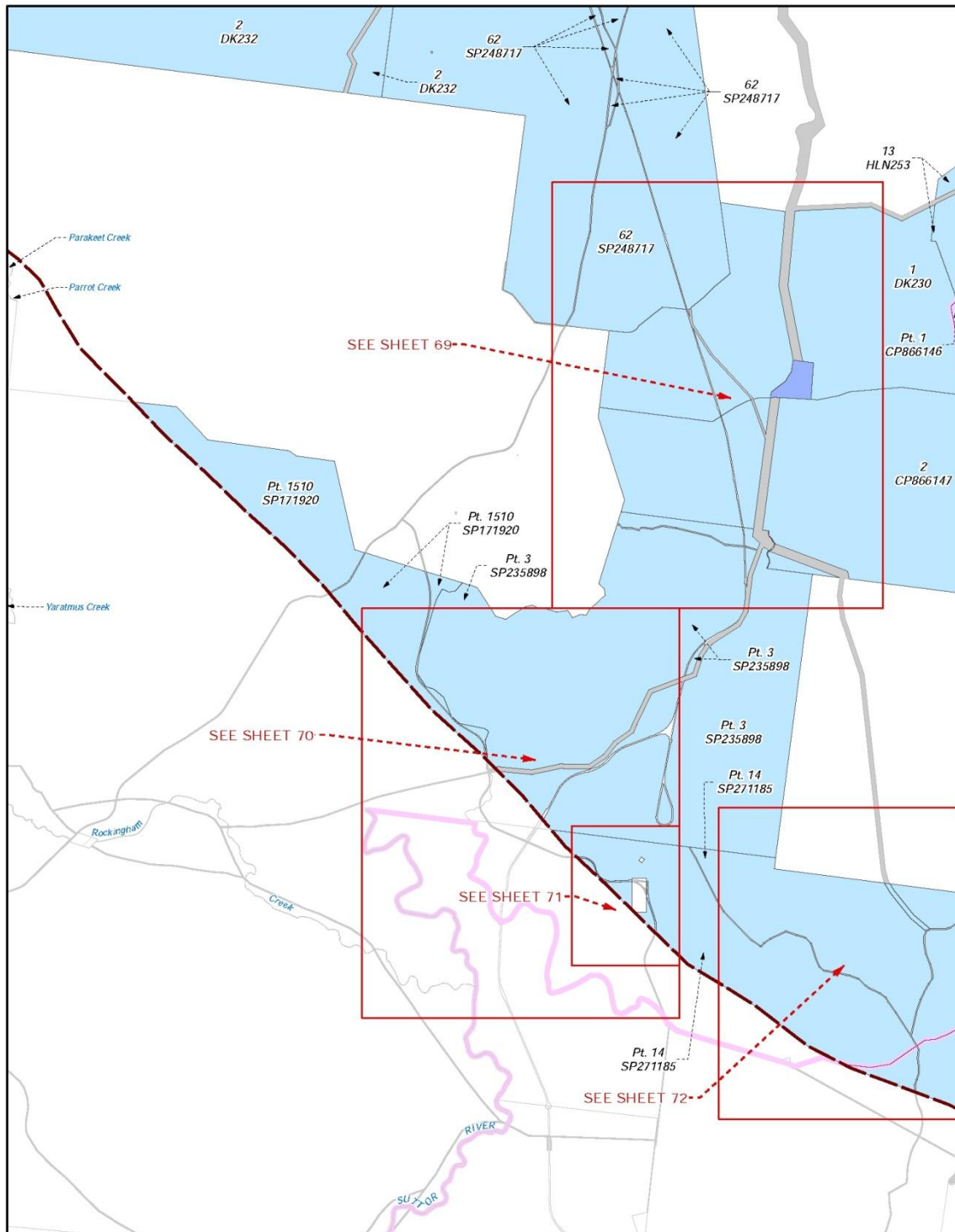
Produced by the Department of Natural Resources and Mines.  
 © The State Of Queensland (Department of Natural Resources and Mines) February 2016.

Document Path: K:\C:\LAIM\MAP\QCS8\_12\ Determination\_Aug2015\XMP\QCD2016\_001\_Birriah\_Determination\_MAPBOOK.mxd



Document Path: K:\C:\ATM\MAP\QCD38\_72\ Determination\_Aug2015\X\QCD38\_72\_Birriah\_Determination\_MAPBOOK.mxd

<p><b>LEGEND</b></p> <ul style="list-style-type: none"> <li><span style="display: inline-block; width: 15px; height: 10px; background-color: #ADD8E6; border: 1px solid black; margin-right: 5px;"></span> Schedule 1, Part 1 - Exclusive areas</li> <li><span style="display: inline-block; width: 15px; height: 10px; background-color: #ADD8E6; border: 1px solid black; margin-right: 5px;"></span> Schedule 1, Part 2 - Non-exclusive areas</li> <li><span style="display: inline-block; width: 15px; height: 10px; border: 2px dashed red; margin-right: 5px;"></span> Schedule 1, Part 3 - External boundary</li> <li><span style="display: inline-block; width: 15px; height: 10px; background-color: #A9A9A9; border: 1px solid black; margin-right: 5px;"></span> Roads (not within the Determination Area)</li> <li><span style="display: inline-block; width: 15px; height: 10px; border: 1px solid pink; margin-right: 5px;"></span> Local Government Area boundaries</li> </ul>	<p><b>NATIVE TITLE DETERMINATION</b></p> <p><b>QUD6244/1998 Birriah People (QC1998/12) - Sheet 67 of 75</b></p> <p><small>Map Projection: GDA 1984 MGA Zone 55                  Compilation: Land Tenure Information obtained from the Digital Cadastre Data Base (Aug 2015), Department of Natural Resources &amp; Mines, Brisbane.                  The Land Registry in the Department of Natural Resources &amp; Mines should be consulted for verification of tenures.</small></p> <p><small>Feature names shown on this map have been obtained from available information. It is possible that errors and omissions may exist. While every care is taken to ensure the accuracy of this data, the Department of Natural Resources &amp; Mines, and/or contributors to this publication, makes no representation or warranty about its accuracy, reliability, completeness or suitability for any particular purpose and disclaims all responsibility and all liability (including without limitation, liability in negligence) for all injuries, expenses, losses, damages (including indirect or consequential damage) and costs which might be incurred as a result of the data being inaccurate or incomplete in any way or for any reason.</small></p> <p><small>Copyright protects this publication. Except for purposes permitted by the Copyright Act 1968, reproduction by any means (photocopying, electronic, mechanical, recording or otherwise) is prohibited without the prior written permission of the Department of Natural Resources &amp; Mines.                  All enquiries: The Manager, Client Mapping Services, Department of Natural Resources and Mines, GPO Box 2454, Brisbane, QLD 4001</small></p>	<div style="text-align: center;">  <p><b>1:10,000</b></p>  <p>METRES</p> </div> <div style="text-align: center;">  <p><b>SHEET KEY</b></p> </div>
Produced by the Department of Natural Resources and Mines. © The State Of Queensland (Department of Natural Resources and Mines) February 2016.		



**LEGEND**

- Schedule 1, Part 1 - Exclusive areas
- Schedule 1, Part 2 - Non-exclusive areas
- Schedule 1, Part 3 - External boundary
- Roads (not within the Determination Area)
- Local Government Area boundaries

**NATIVE TITLE DETERMINATION**  
**QUD6244/1998 Birriah People (QC1998/12) - Sheet 68 of 75**

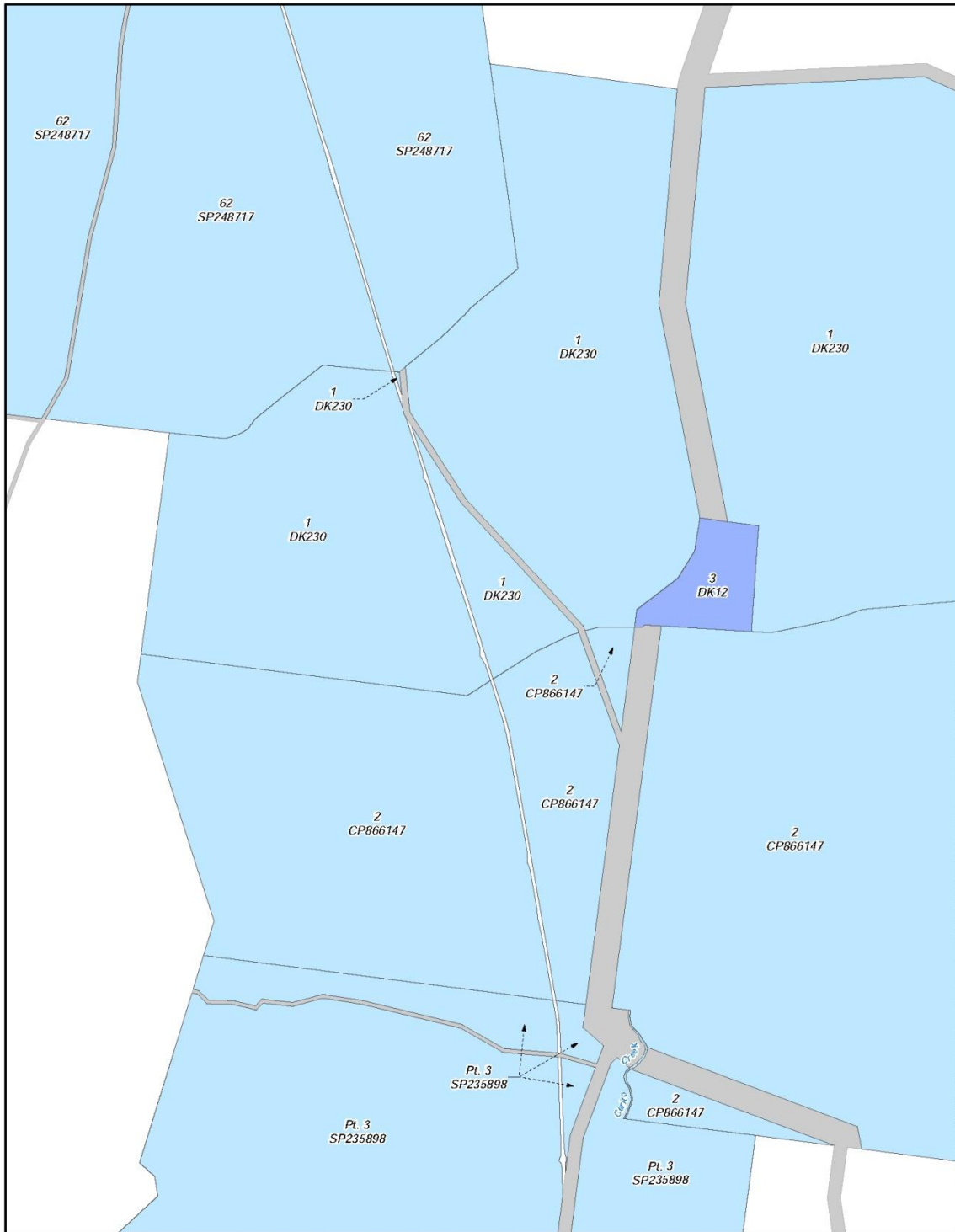
Map Projection: GDA 1984 MGA Zone 55  
Compilation : Land Tenure Information obtained from the Digital Cadastre Data Base (Aug 2015), Department of Natural Resources & Mines, Brisbane, The Land Registry in the Department of Natural Resources & Mines should be consulted for verification of tenures.  
Figures names shown on this map have been obtained from available information. It is possible that errors and omissions may exist. While every care is taken to ensure the accuracy of this data, the Department of Natural Resources & Mines, and/or contributors to this publication, makes no representation or warranty about its accuracy, reliability, completeness or suitability for any particular purpose and disclaims all responsibility and all liability (including without limitation, liability in negligence) for all injuries, expenses, losses, damages (including indirect or consequential damage) and costs which might be incurred as a result of the data being inaccurate or incomplete in any way or for any reason.  
Copyright protects this publication. Except for purposes permitted by the Copyright Act 1968, reproduction by any means (photocopying, electronic, mechanical, recording or otherwise) is prohibited without the prior written permission of the Department of Natural Resources & Mines.  
All enquiries to the Manager, Client Mapping Services, Department of Natural Resources and Mines, GPO Box 2454, Brisbane, QLD 4001.

**1:150,000**

**SHEET KEY**

Produced by the Department of Natural Resources and Mines,  
© The State Of Queensland (Department of Natural Resources and Mines) February 2016.

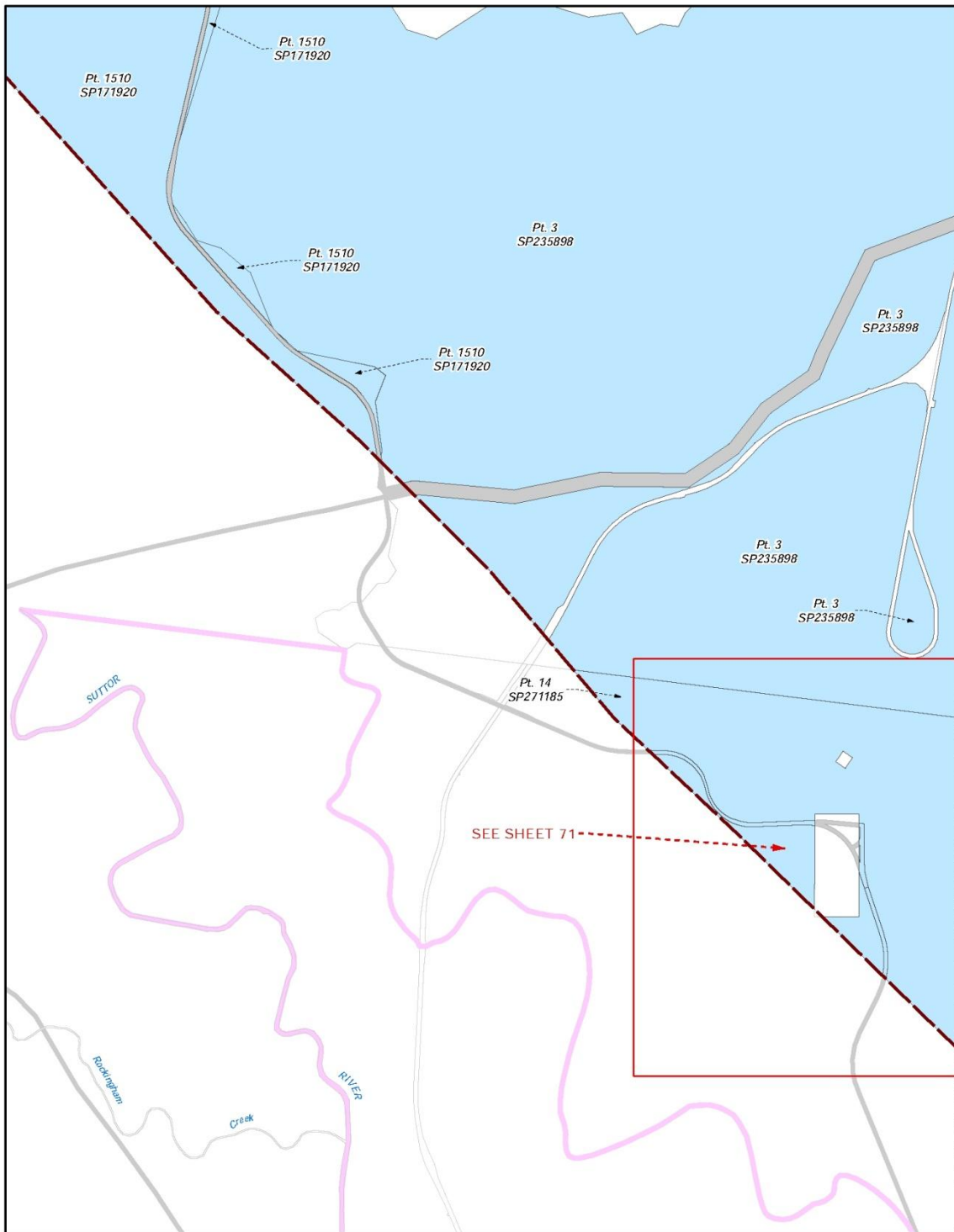
Document Path: K:\C:\NATMAP\QUD6244\_12\NativeTitle\_Determination\_Aug2015\NATMAP\QUD6244\_12\_Birriah\NativeTitle\_Determination\_MAPBOOK.mxd





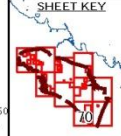
Document Path: K:\C:\LAIM\MAP\QCD98\_72\ Determination\_Aug2015\X\QCD98\_72\_Birriah\_Determination\_MAPBOOK.mxd

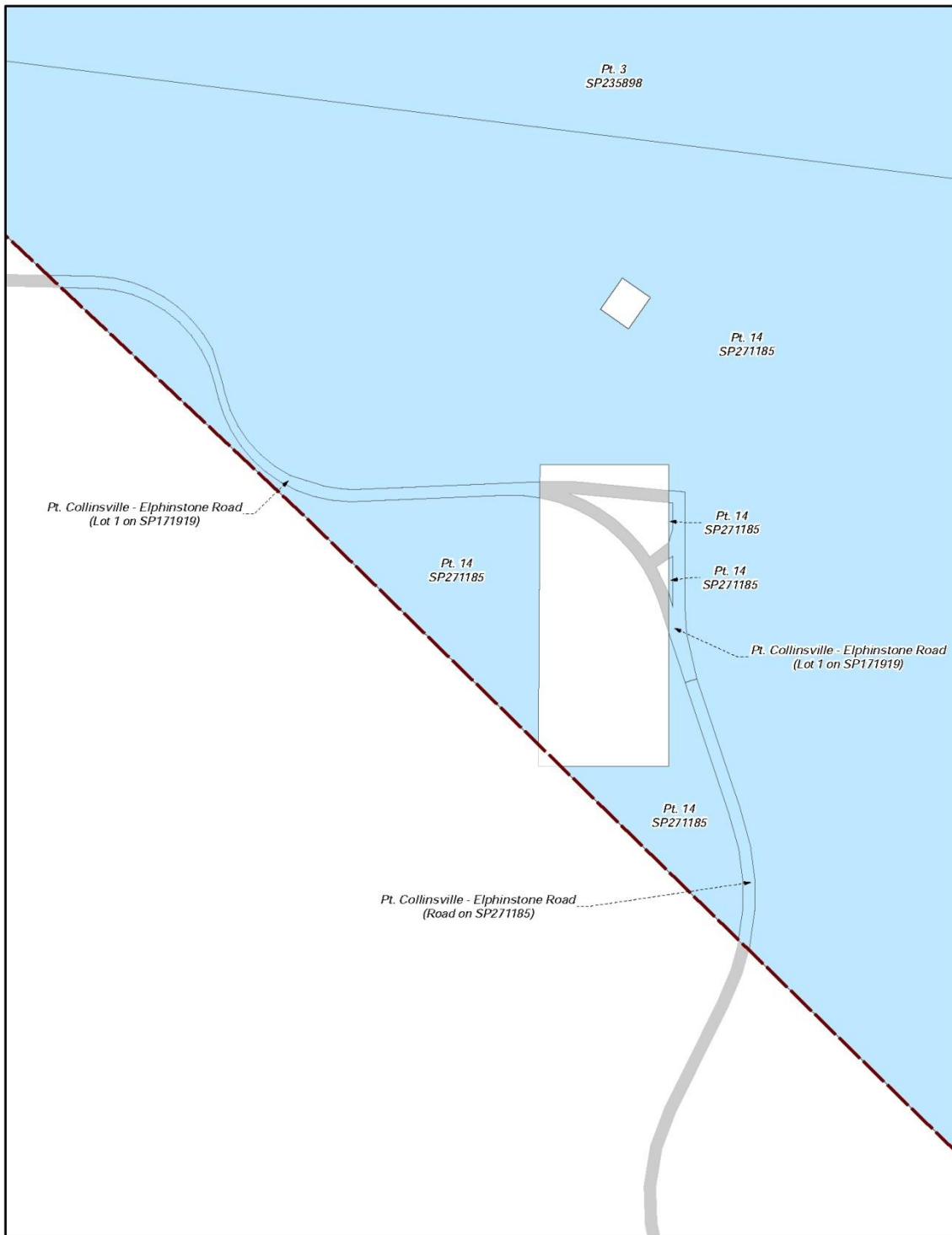
<b>NATIVE TITLE DETERMINATION</b>		<b>QUD6244/1998 Birriah People (QC1998/12) - Sheet 69 of 75</b>		
<b>LEGEND</b> Schedule 1, Part 1 - Exclusive areas Schedule 1, Part 2 - Non-exclusive areas Schedule 1, Part 3 - External boundary Roads (not within the Determination Area) Local Government Area boundaries	Map Projection: GDA 1984 MGA Zone 55 Compilation: Land Tenure Information obtained from the Digital Cadastre Data Base (Aug 2015), Department of Natural Resources & Mines, Brisbane. The Land Registry in the Department of Natural Resources & Mines should be consulted for verification of tenures. Feature names shown on this map have been obtained from available information. It is possible that errors and omissions may exist. While every care is taken to ensure the accuracy of this data, the Department of Natural Resources & Mines, and/or contributors to this publication, makes no representation or warranty about its accuracy, reliability, completeness or suitability for any particular purpose and disclaims all responsibility and all liability (including without limitation, liability in negligence for all injuries, expenses, losses, damages (including indirect or consequential damage) and costs which might be incurred) as a result of the data being inaccurate or incomplete in any way or for any reason. Copyright protects this publication. Except for purposes permitted by the Copyright Act 1968, reproduction by any means (photocopying, electronic, mechanical, recording or otherwise) is prohibited without the prior written permission of the Department of Natural Resources & Mines. All enquiries: The Manager, Client Mapping Services, Department of Natural Resources and Mines, GPO Box 2454, Brisbane, QLD 4001			
	Produced by the Department of Natural Resources and Mines. © The State Of Queensland (Department of Natural Resources and Mines) February 2016.		 1:52,000 METRES	



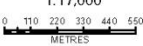





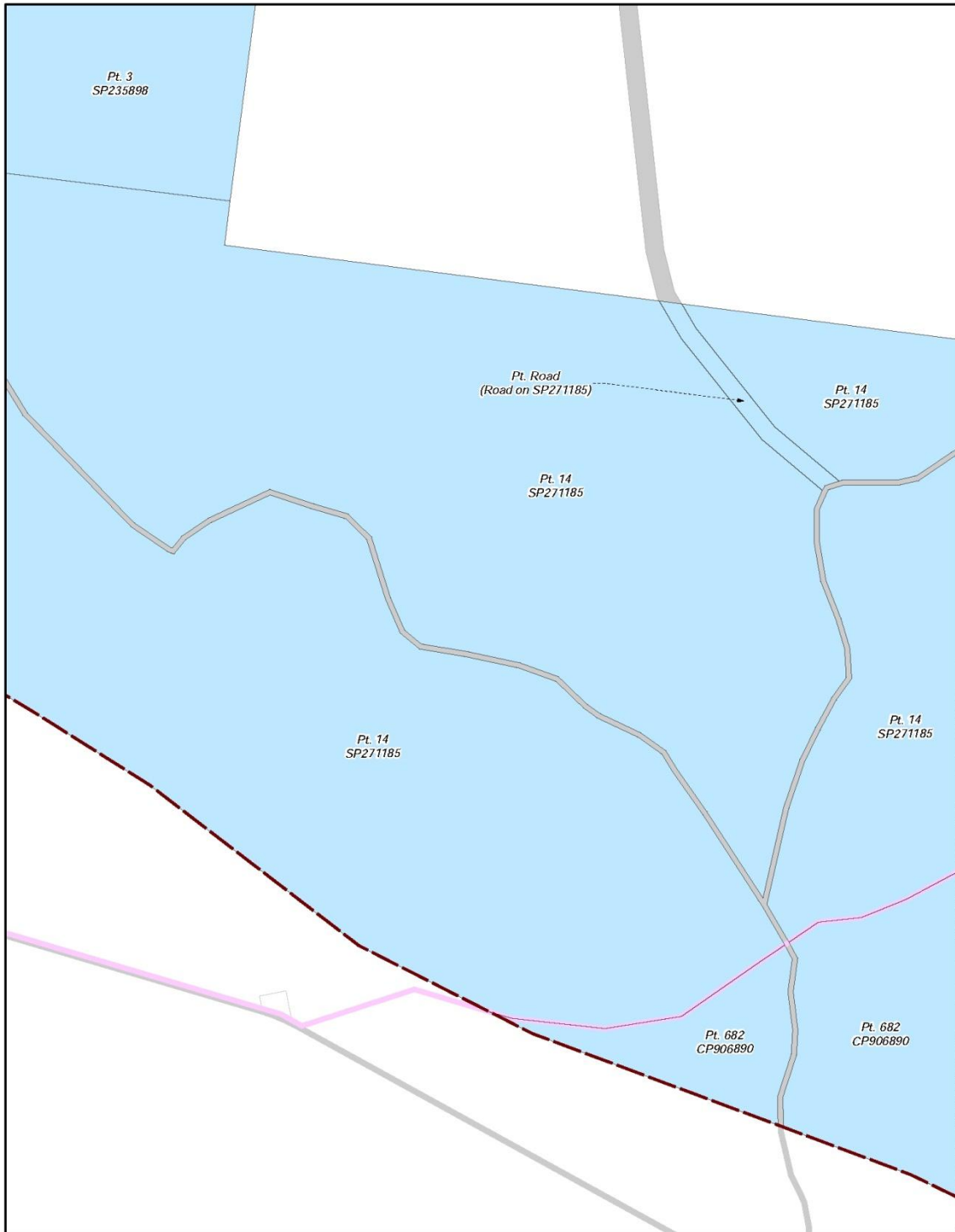
Document Path: K:\C:\LAIM\MAP\QCD38\_72\ Determination\_Aug2015\X\X\QCD38\_72\_Birriah\_Determination\_MAPBOOK.mxd

<p><b>LEGEND</b></p> <ul style="list-style-type: none"> <li><span style="display: inline-block; width: 15px; height: 10px; background-color: #ADD8E6; border: 1px solid black; margin-right: 5px;"></span> Schedule 1, Part 1 - Exclusive areas</li> <li><span style="display: inline-block; width: 15px; height: 10px; background-color: #ADD8E6; border: 1px solid black; margin-right: 5px;"></span> Schedule 1, Part 2 - Non-exclusive areas</li> <li><span style="display: inline-block; width: 15px; height: 10px; border: 2px dashed red; margin-right: 5px;"></span> Schedule 1, Part 3 - External boundary</li> <li><span style="display: inline-block; width: 15px; height: 10px; border: 1px solid gray; margin-right: 5px;"></span> Roads (not within the Determination Area)</li> <li><span style="display: inline-block; width: 15px; height: 10px; border: 2px solid pink; margin-right: 5px;"></span> Local Government Area boundaries</li> </ul>	<p><b>NATIVE TITLE DETERMINATION</b></p> <p><b>QUD6244/1998 Birriah People (QC1998/12) - Sheet 70 of 75</b></p> <p><small>Map Projection: GDA 1984 MGA Zone 55                  Completion: Land Tenure Information obtained from the Digital Cadastre Data Base (Aug 2015), Department of Natural Resources &amp; Mines, Brisbane.                  The Land Registry in the Department of Natural Resources &amp; Mines should be consulted for verification of tenures.</small></p> <p><small>Feature names shown on this map have been obtained from available information. It is possible that errors and omissions may exist. While every care is taken to ensure the accuracy of this data, the Department of Natural Resources &amp; Mines, and/or contractors to this publication, make no representation or warranty about its accuracy, reliability, completeness or suitability for any particular purpose and disclaims all responsibility and all liability (including without limitation, liability in negligence for all injuries, expenses, losses, damages (including indirect or consequential damage) and costs which might be incurred as a result of the data being inaccurate or incomplete in any way or for any reason.</small></p> <p><small>Copyright protects this publication. Except for purposes permitted by the Copyright Act 1968, reproduction by any means (photocopying, electronic, mechanical, recording or otherwise) is prohibited without the prior written permission of the Department of Natural Resources &amp; Mines.                  All enquiries: The Manager, Client Mapping Services, Department of Natural Resources and Mines, GPO Box 2454, Brisbane, QLD 4001</small></p>	<div style="text-align: center;">  <p>1:50,000</p>  <p>METRES</p> </div> <div style="text-align: center;">  <p><b>SHEET KEY</b></p> </div>
Produced by the Department of Natural Resources and Mines. © The State Of Queensland (Department of Natural Resources and Mines) February 2016.		






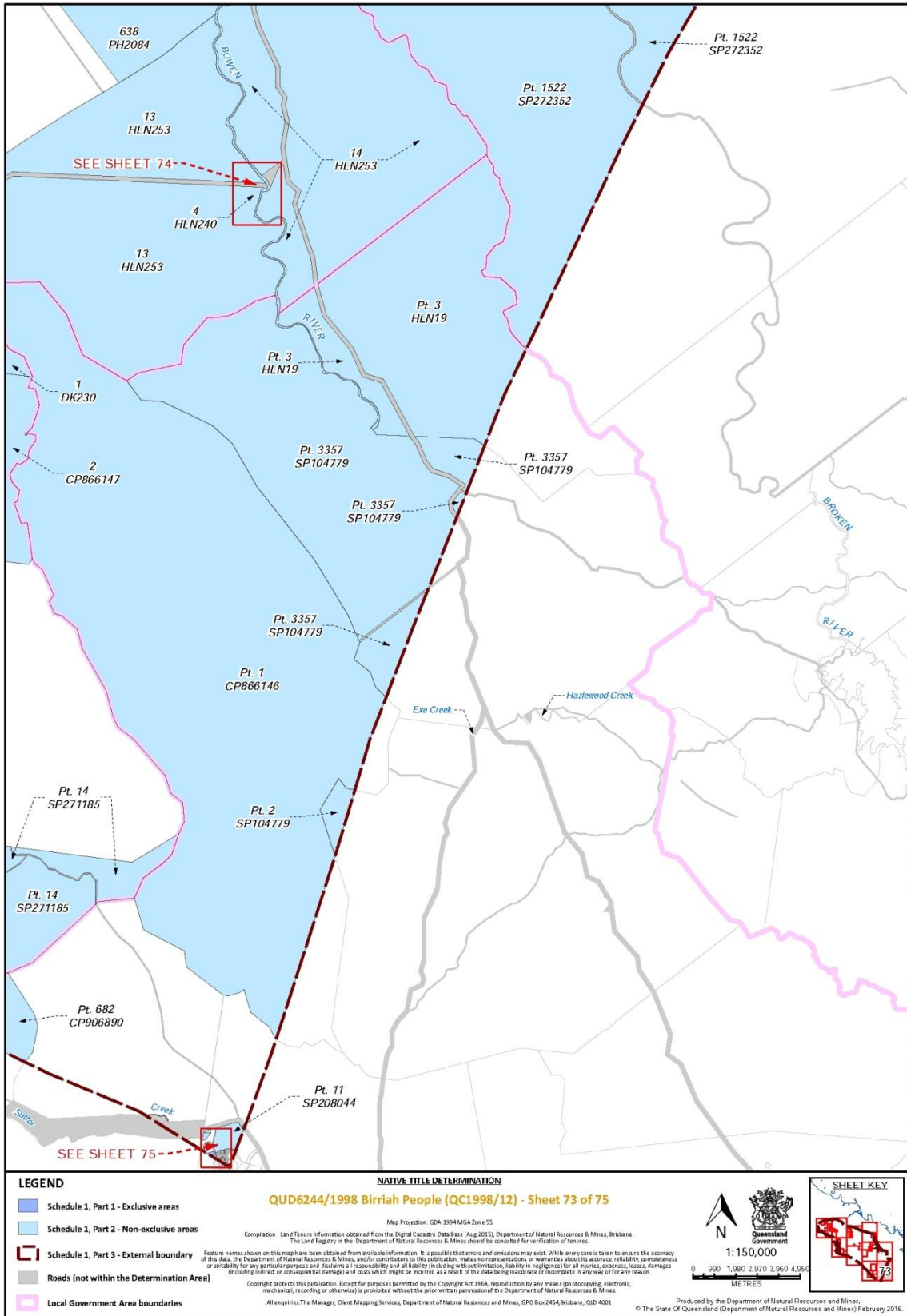
<b>NATIVE TITLE DETERMINATION</b>		<b>QUD6244/1998 Birriah People (QC1998/12) - Sheet 71 of 75</b>	  <b>1:17,000</b>  METRES	
<p><b>LEGEND</b></p> <ul style="list-style-type: none"> <li><span style="display: inline-block; width: 15px; height: 10px; background-color: #ADD8E6; border: 1px solid black; margin-right: 5px;"></span> Schedule 1, Part 1 - Exclusive areas</li> <li><span style="display: inline-block; width: 15px; height: 10px; background-color: #ADD8E6; border: 1px solid black; margin-right: 5px;"></span> Schedule 1, Part 2 - Non-exclusive areas</li> <li><span style="display: inline-block; width: 15px; height: 10px; border-bottom: 2px dashed red; margin-right: 5px;"></span> Schedule 1, Part 3 - External boundary</li> <li><span style="display: inline-block; width: 15px; height: 10px; border-top: 2px solid gray; margin-right: 5px;"></span> Roads (not within the Determination Area)</li> <li><span style="display: inline-block; width: 15px; height: 10px; border: 1px solid pink; margin-right: 5px;"></span> Local Government Area boundaries</li> </ul>	<p style="text-align: center;"><small>Map Projection: GDA 1984 MGA Zone 55                  Compilation : Land Tenure Information obtained from the Digital Cadastre Data Base (Aug 2015), Department of Natural Resources &amp; Mines, Brisbane, The Land Registry in the Department of Natural Resources &amp; Mines should be consulted for verification of tenures.                  Feature names shown on this map have been obtained from available information. It is possible that errors and omissions may exist. While every care is taken to ensure the accuracy of this data, the Department of Natural Resources &amp; Mines, and/or contributors to this publication, make no representation or warranty about its accuracy, reliability, completeness or suitability for any particular purpose and disclaims all responsibility and all liability (including without limitation, liability in negligence for all injuries, expenses, losses, damages (including indirect or consequential damage) and costs which might be incurred as a result of the data being inaccurate or incomplete in any way or for any reason.                  Copyright protects this publication. Except for purposes permitted by the Copyright Act 1968, reproduction by any means (photocopying, electronic, mechanical, recording or otherwise) is prohibited without the prior written permission of the Department of Natural Resources &amp; Mines.                  All enquiries The Manager, Client Mapping Services, Department of Natural Resources and Mines, GPO Box 2454, Brisbane, QLD 4001</small></p> <p style="text-align: right;"><small>Produced by the Department of Natural Resources and Mines.                  © The State Of Queensland (Department of Natural Resources and Mines) February 2016.</small></p>			

Document Path: K:\CLM\MAP\QCS8\_71\Determination\_Aug2015\MMXD\QCS8\_71\_Birriah\_Determination\_MAPBOOK.mxd

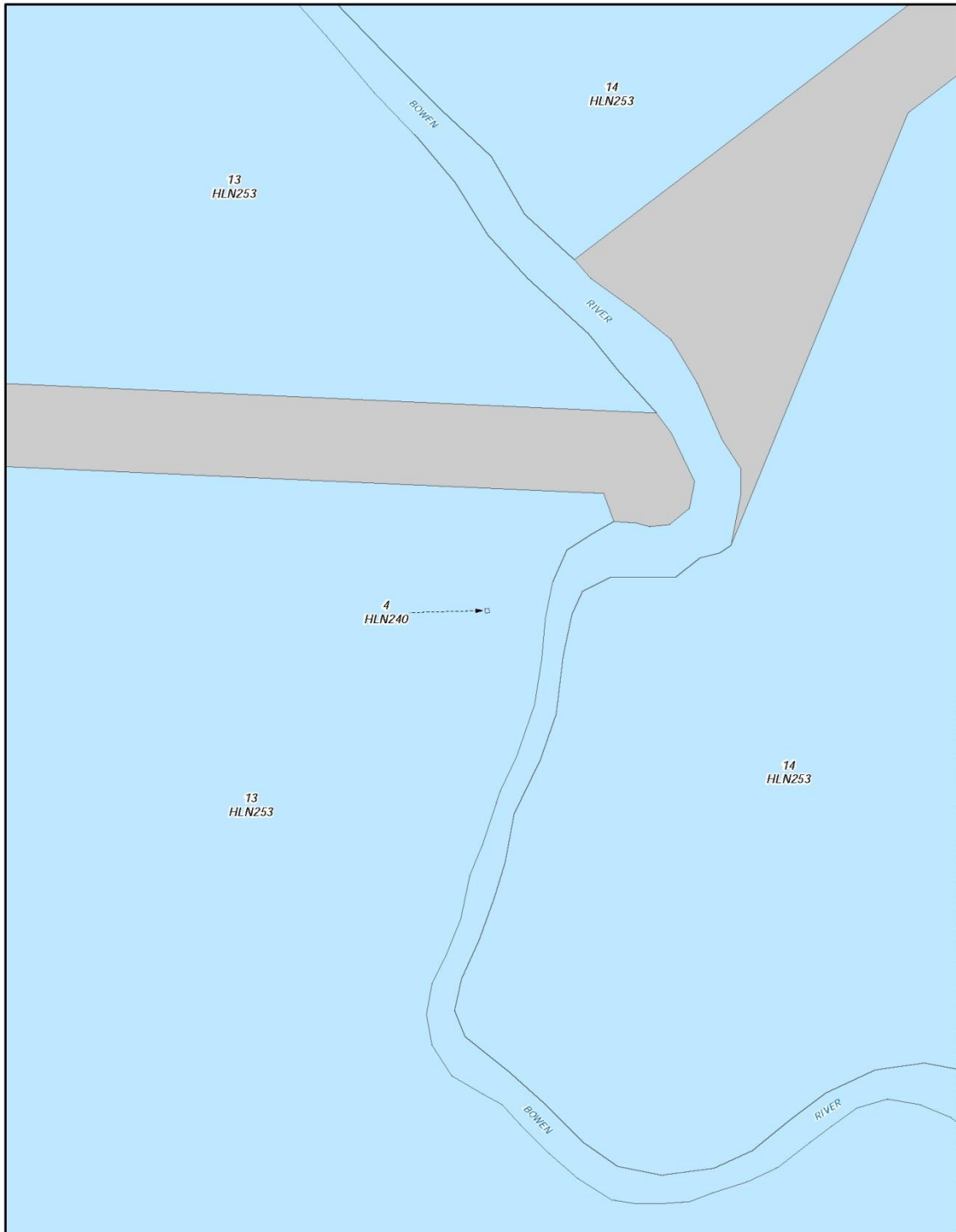


Document Path: K:\L1\MM\AP\Q38\_72\ Determination\_Aug2015\MMXD\Q38\_72\_Birriah\_Determination\_MAPBOOK.mxd

<p><b>LEGEND</b></p> <ul style="list-style-type: none"> <li><span style="display: inline-block; width: 15px; height: 10px; background-color: #ADD8E6; border: 1px solid black; margin-right: 5px;"></span> Schedule 1, Part 1 - Exclusive areas</li> <li><span style="display: inline-block; width: 15px; height: 10px; background-color: #ADD8E6; border: 1px solid black; margin-right: 5px;"></span> Schedule 1, Part 2 - Non-exclusive areas</li> <li><span style="display: inline-block; width: 15px; height: 10px; border-top: 2px dashed #8B0000; border-bottom: 2px dashed #8B0000; margin-right: 5px;"></span> Schedule 1, Part 3 - External boundary</li> <li><span style="display: inline-block; width: 15px; height: 10px; border: 2px solid #8B0000; margin-right: 5px;"></span> Roads (not within the Determination Area)</li> <li><span style="display: inline-block; width: 15px; height: 10px; border: 2px solid #FF69B4; margin-right: 5px;"></span> Local Government Area boundaries</li> </ul>	<p><b>NATIVE TITLE DETERMINATION</b></p> <p><b>QUD6244/1998 Birriah People (QC1998/12) - Sheet 72 of 75</b></p> <p><small>Map Projection: GDA 1984 MGA Zone 55                  Compilation: Land Tenure Information obtained from the Digital Cadastre Data Base (Aug 2015), Department of Natural Resources &amp; Mines, Brisbane.                  The Land Registry in the Department of Natural Resources &amp; Mines should be consulted for verification of tenures.</small></p> <p><small>Feature names shown on this map have been obtained from available information. It is possible that errors and omissions may exist. While every care is taken to ensure the accuracy of this data, the Department of Natural Resources &amp; Mines, and/or contractors to this publication, make no representation or warranty about its accuracy, reliability, completeness or suitability for any particular purpose and disclaims all responsibility and all liability (including without limitation, liability in negligence for all injuries, expenses, losses, damages (including indirect or consequential damage) and costs which might be incurred as a result of the data being incorrect or incomplete in any way or for any reason.</small></p> <p><small>Copyright protects this publication. Except for purposes permitted by the Copyright Act 1968, reproduction by any means (photocopying, electronic, mechanical, recording or otherwise) is prohibited without the prior written permission of the Department of Natural Resources &amp; Mines.                  All enquiries: The Manager, Client Mapping Services, Department of Natural Resources and Mines, GPO Box 2454, Brisbane, QLD 4001</small></p>	 <p><b>1:38,000</b></p>  <p>METRES</p>	<p><b>SHEET KEY</b></p> 
Produced by the Department of Natural Resources and Mines. © The State Of Queensland (Department of Natural Resources and Mines) February 2016.			



Document Path: K:\C:\LAIM\MAP\QCS8\_73\ Determination\_Aug2015\QUD6244\_12\ Birriah\_ Determination\_MAPBOOK.mxd



Document Path: K:\L1\NMAP\QCS8\_12\ Determination\_Aug2015\NMAP\QCS8\_12\_Birriah\_Determination\_MAPBOOK.mxd

<p><b>LEGEND</b></p> <ul style="list-style-type: none"> <li><span style="display: inline-block; width: 15px; height: 10px; background-color: #ADD8E6; border: 1px solid black; margin-right: 5px;"></span> Schedule 1, Part 1 - Exclusive areas</li> <li><span style="display: inline-block; width: 15px; height: 10px; background-color: #ADD8E6; border: 1px solid black; margin-right: 5px;"></span> Schedule 1, Part 2 - Non-exclusive areas</li> <li><span style="display: inline-block; width: 15px; height: 10px; border: 2px solid black; margin-right: 5px;"></span> Schedule 1, Part 3 - External boundary</li> <li><span style="display: inline-block; width: 15px; height: 10px; background-color: #A9A9A9; border: 1px solid black; margin-right: 5px;"></span> Roads (not within the Determination Area)</li> <li><span style="display: inline-block; width: 15px; height: 10px; border: 2px solid black; margin-right: 5px;"></span> Local Government Area boundaries</li> </ul>	<p><b>NATIVE TITLE DETERMINATION</b></p> <p><b>QUD6244/1998 Birriah People (QCI1998/12) - Sheet 74 of 75</b></p> <p><small>Map Projection: GDA 1984 MGA Zone 55                  Completion : Land Tenure Information obtained from the Digital Cadastre Data Base (Aug 2015), Department of Natural Resources &amp; Mines, Brisbane.                  The Land Registry in the Department of Natural Resources &amp; Mines should be consulted for verification of tenures.</small></p> <p><small>Feature names shown on this map have been obtained from available information. It is possible that errors and omissions may exist. While every care is taken to ensure the accuracy of this data, the Department of Natural Resources &amp; Mines, and/or contributors to this publication, makes no representation or warranty about its accuracy, reliability, completeness or suitability for any particular purpose and disclaims all responsibility and all liability (including without limitation, liability in negligence for all injuries, expenses, losses, damages (including indirect or consequential damage) and costs which might be incurred) as a result of the data being inaccurate or incomplete in any way or for any reason.</small></p> <p><small>Copyright protects this publication. Except for purposes permitted by the Copyright Act 1968, reproduction by any means (photocopying, electronic, mechanical, recording or otherwise) is prohibited without the prior written permission of the Department of Natural Resources &amp; Mines.                  All enquiries: The Manager, Client Mapping Services, Department of Natural Resources and Mines, GPO Box 2454, Brisbane, QLD 4001</small></p>	<p><b>1:8,000</b></p> <p>0 50 100 150 200 250 METRES</p> <p> N</p> <p></p>	<p><b>SHEET KEY</b></p>
Produced by the Department of Natural Resources and Mines. © The State Of Queensland (Department of Natural Resources and Mines) February 2016.			



Document Path: K:\C:\ADMIN\PROCS\98\_12\12\Determination\_Aug2015\MMXD\DC98\_12\Birriah\_Determination\_MAPBOOK.mxd

<b>LEGEND</b> <ul style="list-style-type: none"> <li><span style="display: inline-block; width: 15px; height: 10px; background-color: #ADD8E6; border: 1px solid black; margin-right: 5px;"></span> Schedule 1, Part 1 - Exclusive areas</li> <li><span style="display: inline-block; width: 15px; height: 10px; background-color: #E0FFFF; border: 1px solid black; margin-right: 5px;"></span> Schedule 1, Part 2 - Non-exclusive areas</li> <li><span style="display: inline-block; border-bottom: 1px dashed red; width: 15px; margin-right: 5px;"></span> Schedule 1, Part 3 - External boundary</li> <li><span style="display: inline-block; width: 15px; height: 10px; background-color: #C0C0C0; border: 1px solid black; margin-right: 5px;"></span> Roads (not within the Determination Area)</li> <li><span style="display: inline-block; width: 15px; height: 10px; background-color: #FFDAB9; border: 1px solid black; margin-right: 5px;"></span> Local Government Area boundaries</li> </ul>	<p><b>NATIVE TITLE DETERMINATION</b></p> <p><b>QUD6244/1998 Birriah People (QC1998/12) - Sheet 75 of 75</b></p> <p style="font-size: 8px;">Map Projection: GDA 1984 MGA Zone 55                  Compilation: Land Tenure Information obtained from the Digital Cadastre Data Base (Aug 2015), Department of Natural Resources &amp; Mines, Brisbane,                  The Land Registry in the Department of Natural Resources &amp; Mines should be consulted for verification of tenures.</p> <p style="font-size: 8px;">Feature names shown on this map have been obtained from available information. It is possible that errors and omissions may exist. While every care is taken to ensure the accuracy of this data, the Department of Natural Resources &amp; Mines, and/or contractors to this publication, makes no representations or warranties about its accuracy, reliability, completeness or suitability for any particular purpose and disclaims all responsibility and all liability (including without limitation, liability in negligence) for all injuries, expenses, losses, damages (including indirect or consequential damages) and costs which may be incurred as a result of the data being inaccurate or incomplete in any way or for any reason.</p> <p style="font-size: 8px;">Copyright protects this publication. Except for purposes permitted by the Copyright Act 1968, reproduction by any means (photocopying, electronic, mechanical, recording or otherwise) is prohibited without the prior written permission of the Department of Natural Resources &amp; Mines.                  All enquiries: The Manager, Client Mapping Services, Department of Natural Resources and Mines, GPO Box 2454, Brisbane, QLD 4002</p>	 <p style="font-size: 8px;">1:5,000 METRES</p>	<p>SHEET KEY</p>
--	--	---	------------------

Produced by the Department of Natural Resources and Mines.  
 © The State Of Queensland (Department of Natural Resources and Mines) February 2016.